

Lower Thames Crossing

6.2 Environmental Statement Figures

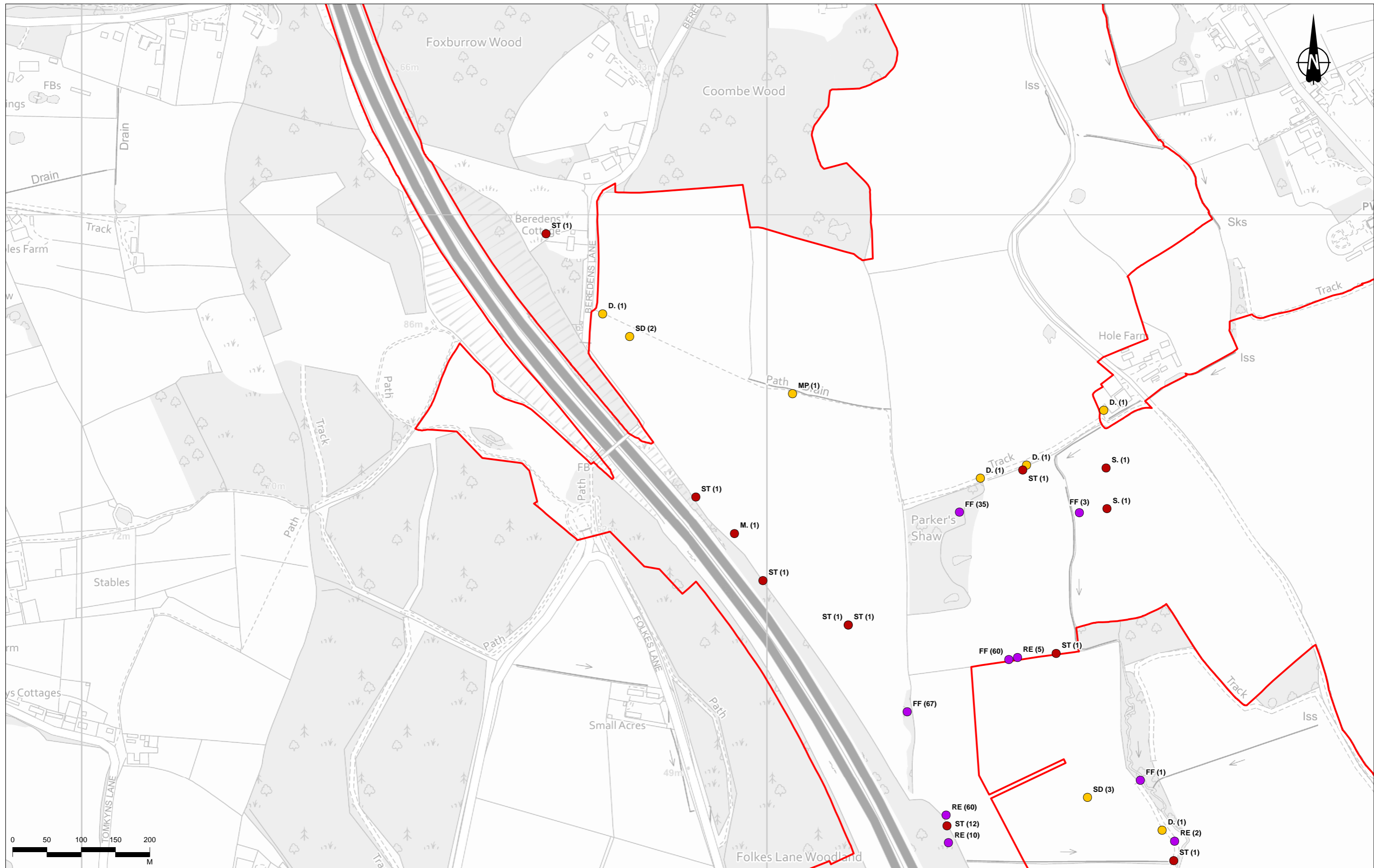
Figure 8.18 - Ornithology Main Route Transects Results - Wintering

APFP Regulation 5(2)(a)
Infrastructure Planning
(Applications: Prescribed Forms and Procedure)
Regulations 2009
Volume 6

DATE: October 2022

Planning Inspectorate Scheme Ref: TR010032
Application Document Ref: TR010032/APP/6.2

VERSION: 1.0

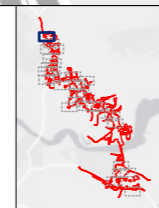


Contains Ordnance Survey data. © Crown copyright and database rights 2022. Ordnance Survey 100030649

P02	S8	24/10/2022	DCO Application	CD	SM	BF
Rev	Status	Rev. Date	Purpose of revision	Drawn	Chkd	Apprv'd

Legend

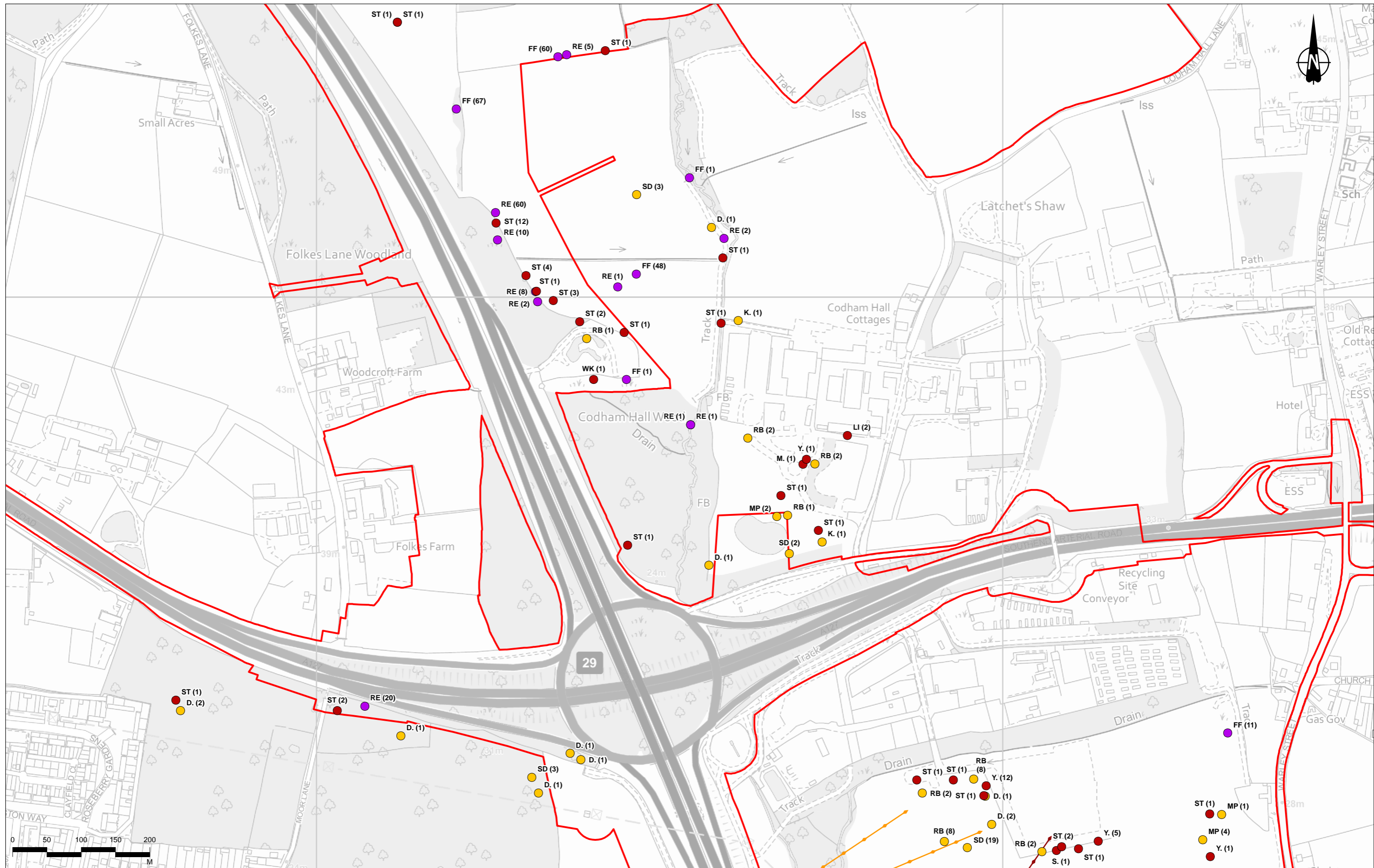
Order Limits	Protection Level	Amber	Protection Level	Amber
Transect route	Schedule 1	Green	Schedule 1	Green
	Red	Non-classified	Red	Non-classified



Client:

Project: **LOWER THAMES CROSSING**

Status	DCO APPLICATION	Original Size	A3	Revision	P02
Application Document Number	TR010032/APP/6.2	Scale	1:5,000		
Drawing Title	Figure 8.18 Ornithology Main Route Transects Results - Wintering - Transect 1				
	Page 1 of 32				
Drawing Number	HE540039-CJV-EBD-SZP_EGNE00000000-DR-LE-50138				

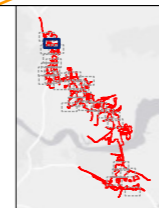


Contains Ordnance Survey data. © Crown copyright and database rights 2022. Ordnance Survey 100030649

P02	S8	24/10/2022	DCO Application	CD	SM	BF
Rev	Status	Rev. Date	Purpose of revision	Drawn	Chkd	Apprv'd

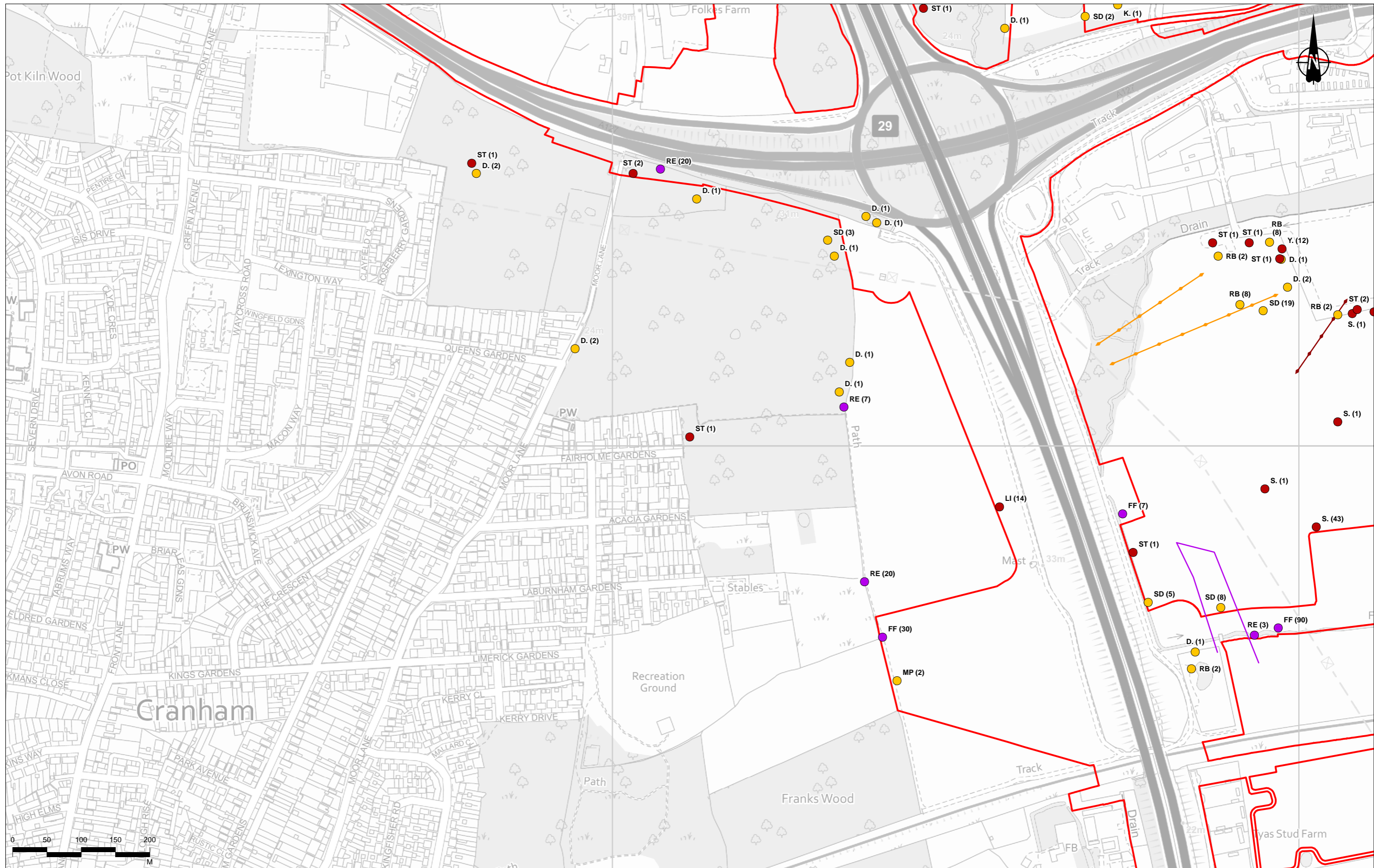
Legend

Order Limits	Protection Level	Amber	Protection Level	Amber
Transect route	Schedule 1	Green	Schedule 1	Green
	Red	Non-classified	Red	Non-classified



Client
 national highways
 Project
LOWER THAMES CROSSING

Status	DCO APPLICATION	Original Size	A3	Revision	P02
Application Document Number	TR010032/APP/6.2	Scale	1:5,000		
Drawing Title	Figure 8.18 Ornithology Main Route Transects Results - Wintering - Transect 1 Page 2 of 32				
Drawing Number	HE540039-CJV-EBD-SZP_EGNE00000000-DR-LE-50138				

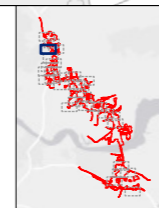


Contains Ordnance Survey data. © Crown copyright and database rights 2022. Ordnance Survey 100030649

P02	S8	24/10/2022	DCO Application	CD	SM	BF
Rev	Status	Rev. Date	Purpose of revision	Drawn	Chkd	Apprvd

Legend

Order Limits	Protection Level	Amber	Protection Level	Amber
Transect route	Schedule 1	Green	Schedule 1	Green
	Red	Non-classified	Red	Non-classified

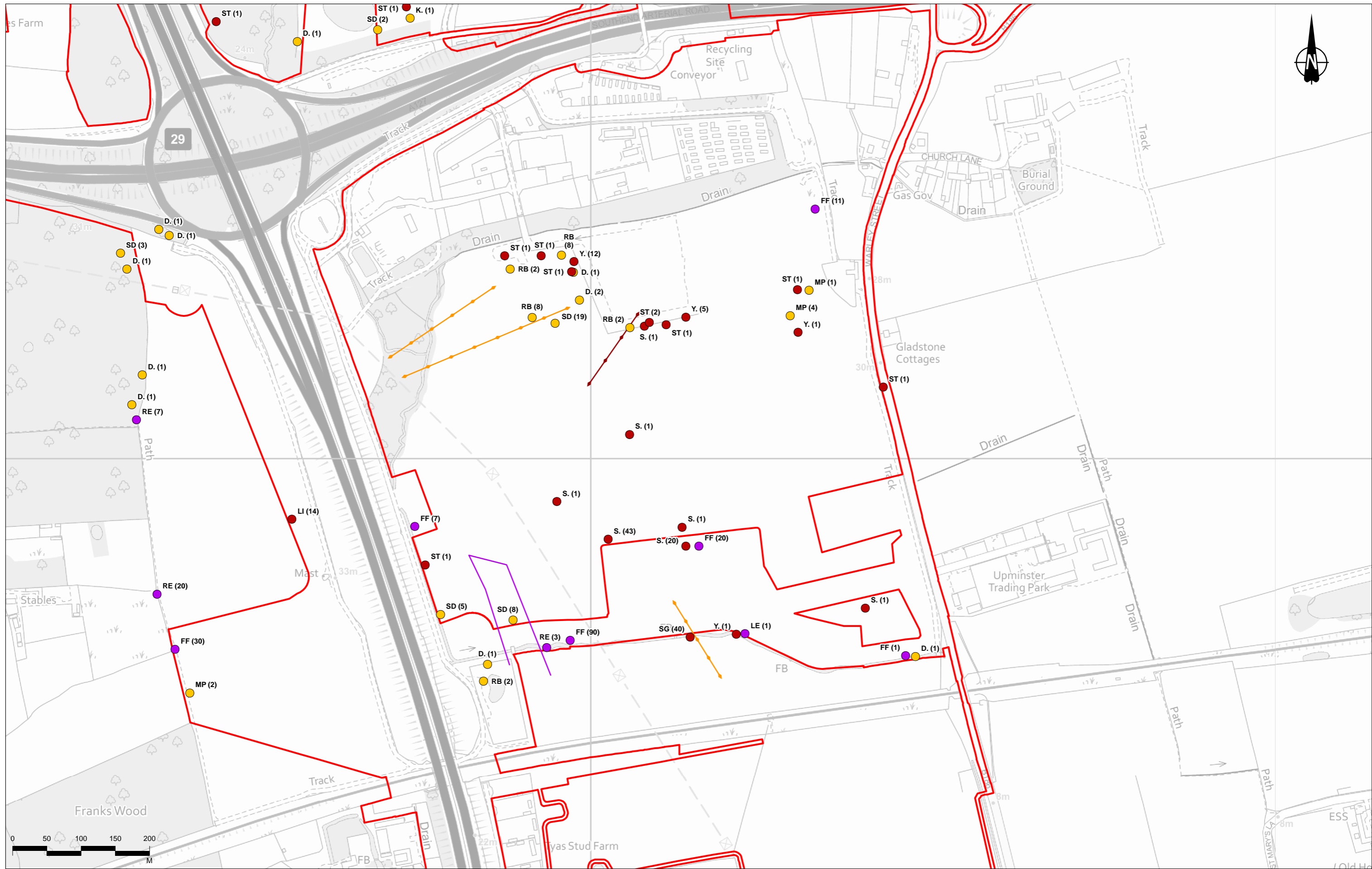


Client: national highways

Project: LOWER THAMES CROSSING

Status	DCO APPLICATION	Original Size	A3	Revision	P02
Application Document Number	TR010032/APP/6.2	Scale	1:5,000		
Drawing Title	Figure 8.18 Ornithology Main Route Transects Results - Wintering - Transect 2				
	Page 3 of 32				
Drawing Number	HE540039-CJV-EBD-SZP_EGNE00000000-DR-LE-50138				

Z:\Environment\Environmental Statement\08_Terrestrial Biodiversity\HE540039-CJV-EBD-SZP_EGNE00000000-DR-LE-50138 - 8_18 Ornithology Main Route Transects - Wintering.aprx

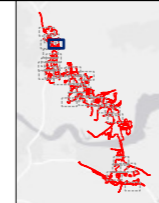


Contains Ordnance Survey data. © Crown copyright and database rights 2022. Ordnance Survey 100030649

P02	S8	24/10/2022	DCO Application	CD	SM	BF
Rev	Status	Rev. Date	Purpose of revision	Drawn	Chkd	Apprv'd

Legend

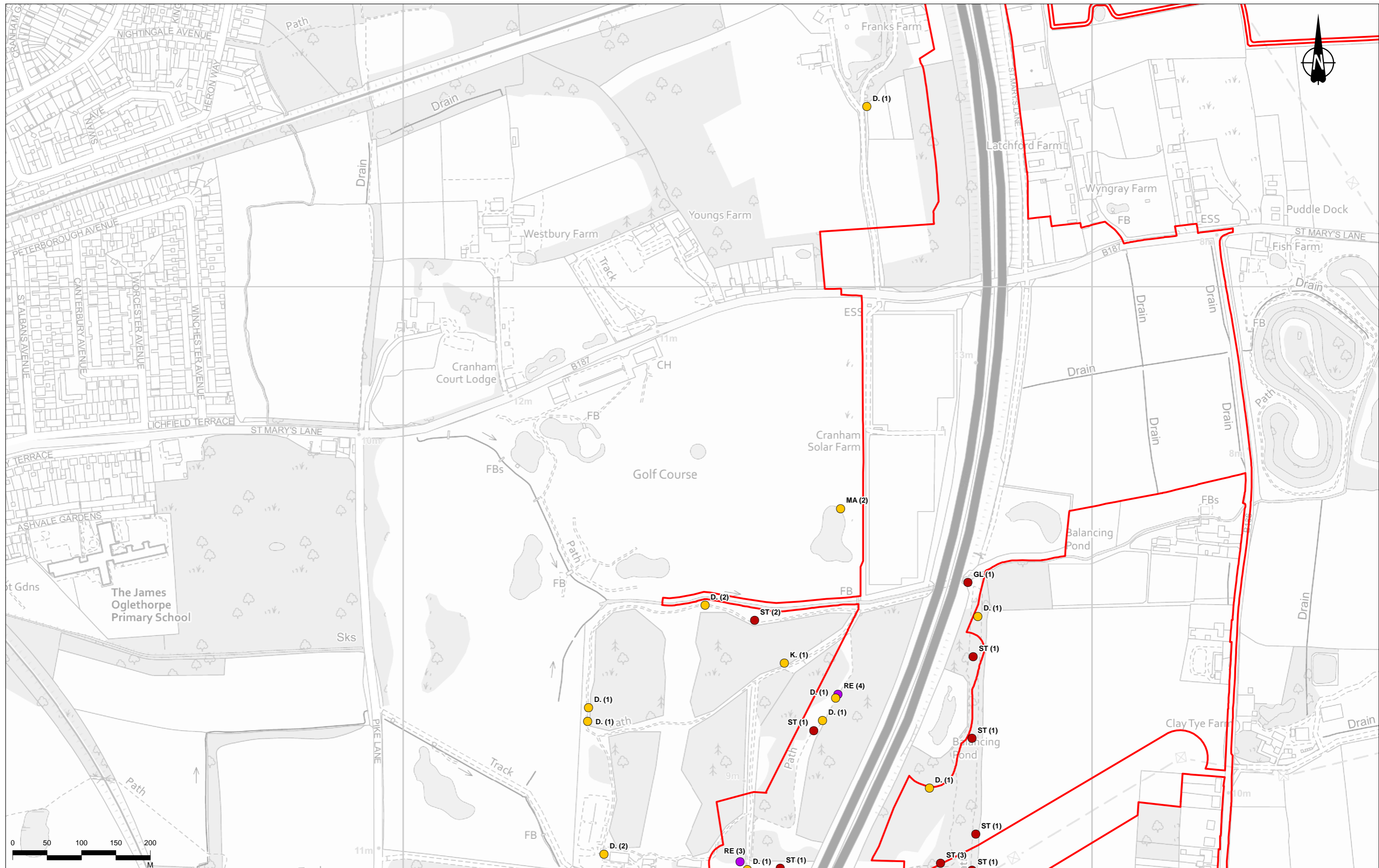
Order Limits	Protection Level	Amber	Protection Level	Amber
Transect route	Schedule 1	Green	Schedule 1	Green
	Red	Non-classified	Red	Non-classified



Client
 national highways
 Project
LOWER THAMES CROSSING

Status	DCO APPLICATION	Original Size	A3	Revision	P02
Application Document Number	TR010032/APP/6.2	Scale	1:5,000		
Drawing Title	Figure 8.18 Ornithology Main Route Transects Results - Wintering - Transect 3 Page 4 of 32				
Drawing Number	HE540039-CJV-EBD-SZP_EGNE00000000-DR-LE-50138				

Z:\Environment\Environmental Statement\08_Terrestrial Biodiversity\HE540039-CJV-EBD-SZP_EGNE00000000-DR-LE-50138 - 8_18 Ornithology Main Route Transects - Wintering.aprx

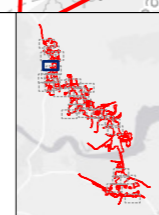


Contains Ordnance Survey data. © Crown copyright and database rights 2022. Ordnance Survey 100030649

P02	S8	24/10/2022	DCO Application	CD	SM	BF
Rev	Status	Rev. Date	Purpose of revision	Drawn	Chkd	Apprv

Legend

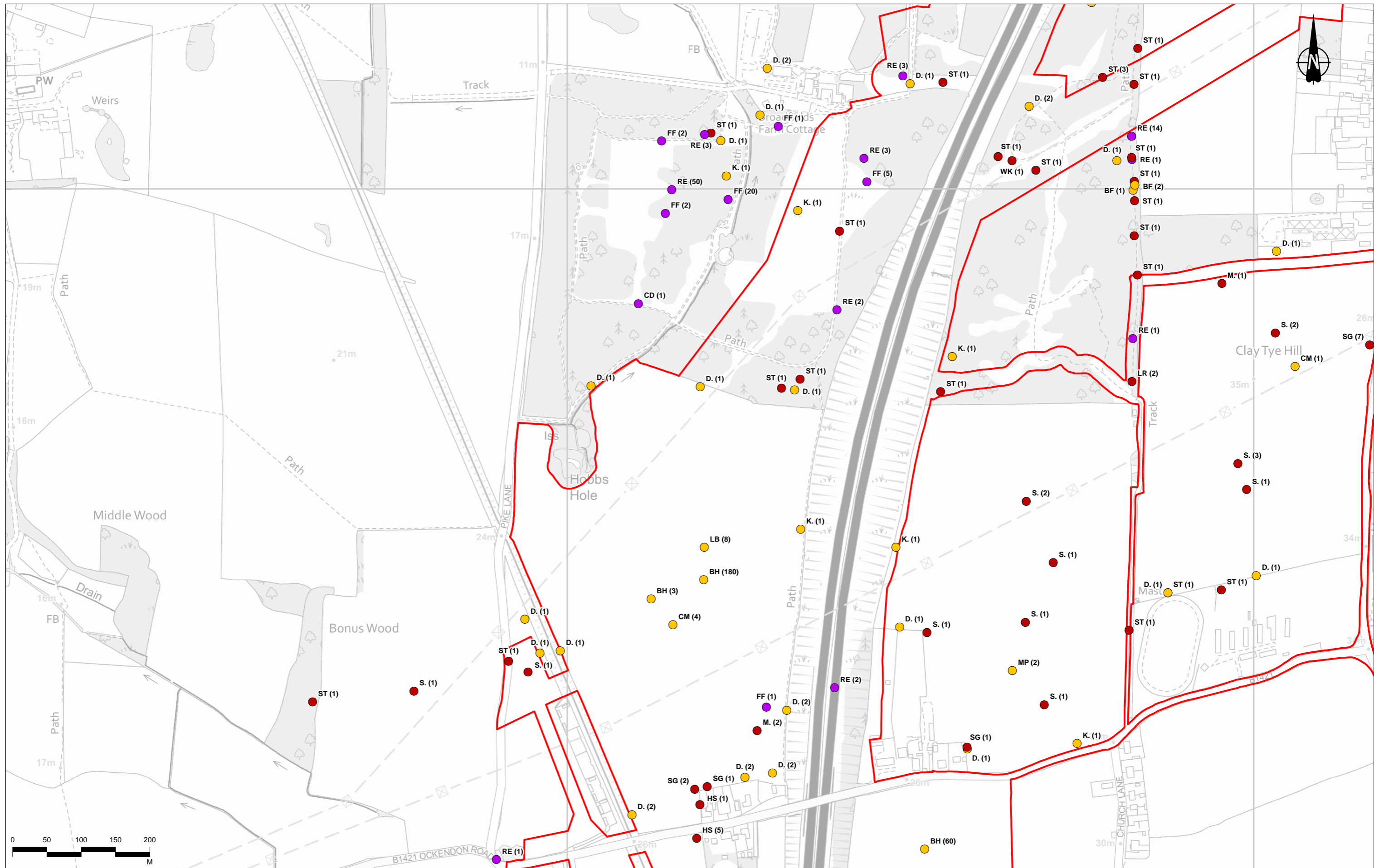
Order Limits	Protection Level	Amber	Protection Level	Amber
Transect route	Schedule 1	Green	Schedule 1	Green
	Red	Non-classified	Red	Non-classified



Client: national highways

Project: LOWER THAMES CROSSING

Status	DCO APPLICATION	Original Size	A3	Revision	P02
Application Document Number	TR010032/APP/6.2	Scale	1:5,000		
Drawing Title	Figure 8.18 Ornithology Main Route Transects Results - Wintering - Transect 4 Page 5 of 32				
Drawing Number	HE540039-CJV-EBD-SZP_EGNE0000000-DR-LE-50138				

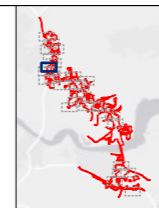


Contains Ordnance Survey data. © Crown copyright and database rights 2022. Ordnance Survey 100030649

P02	S8	24/10/2022	DCO Application	CD	SM	BF
Rev	Status	Rev. Date	Purpose of revision	Drawn	Chkd	Apprv'd

Legend

Order Limits	Protection Level	Amber	Protection Level	Amber
Transect route	Schedule 1	Green	Schedule 1	Green
	Red	Non-classified	Red	Non-classified

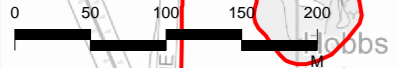
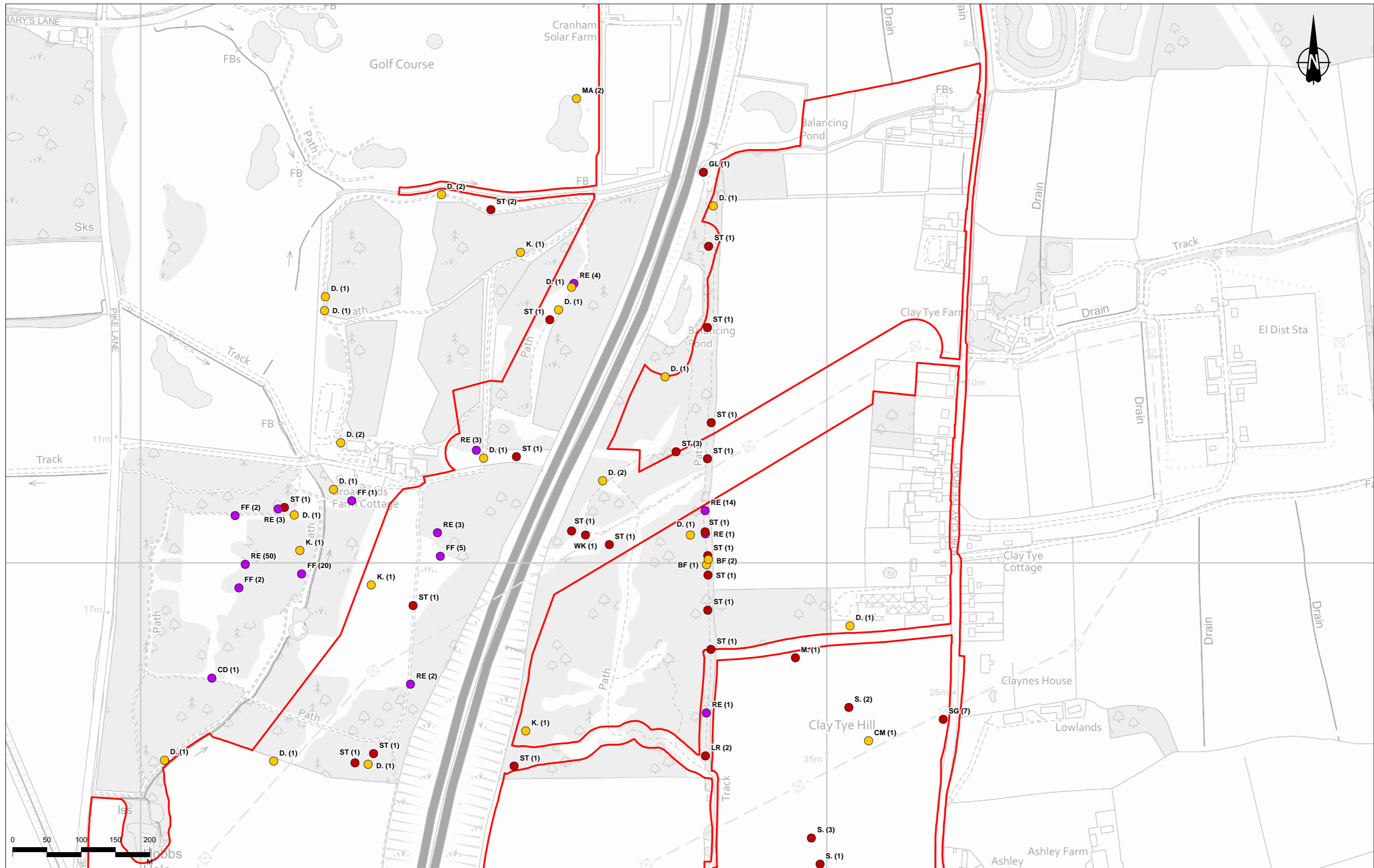


Client

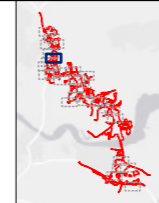
Project

LOWER THAMES CROSSING

Status	DCO APPLICATION	Original Size	A3	Revision	P02
Application Document Number	TR010032/APP/6.2	Scale	1:5,000		
Drawing Title	Figure 8.18 Ornithology Main Route Transects Results - Wintering - Transect 4 Page 6 of 32				
Drawing Number	HE540039-CJV-EBD-SZP_EGNE0000000-DR-LE-50138				



Legend	
 	Order Limits
	Transect route
●	Schedule 1
●	Red
●	Green
●	Amber
+	Non-classified
—	Schedule 1
—	Red
—	Green
—	Amber
—	Non-classified



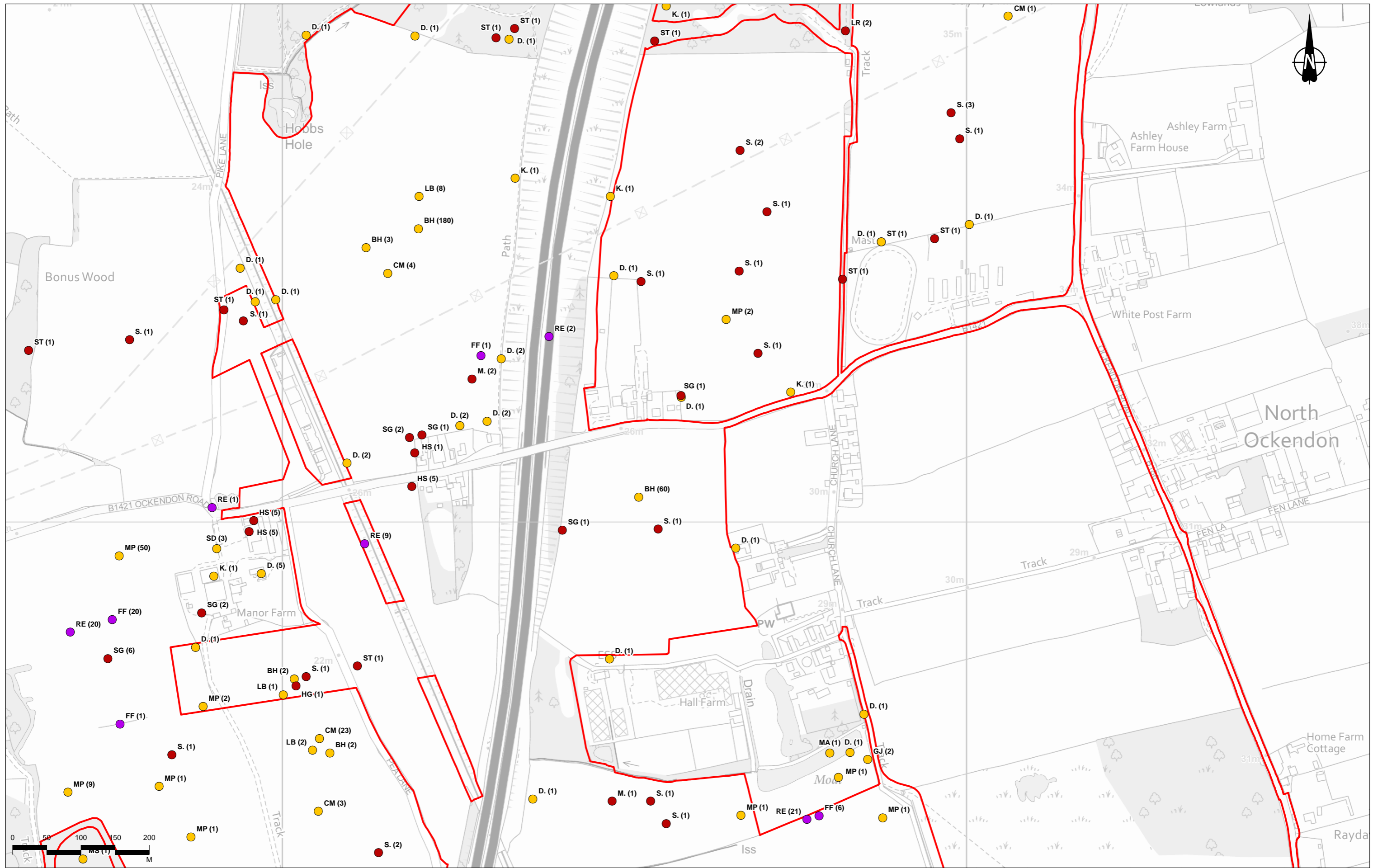
Client

 Project
LOWER THAMES CROSSING

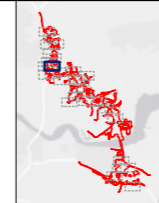
Status	DCO APPLICATION	Original Size	A3	Revision	P02
Application Document Number	TR010032/APP/6.2	Scale	1:5,000		
Drawing Title	Figure 8.18 Ornithology Main Route Transects Results - Wintering - Transect 5 Page 7 of 32				
Drawing Number	HE540039-CJV-EBD-SZP_EGNE00000000-DR-LE-50138				

P02	S8	24/10/2022	DCO Application	CD	SM	BF
Rev	Status	Rev. Date	Purpose of revision	Drawn	Chkd	Apprv'd

Z:\Environment\Environmental Statement\08_Terrestrial Biodiversity\HE540039-CJV-EBD-SZP_EGNE00000000-DR-LE-50138 - 8_18 Ornithology Main Route Transects - Wintering.aprx



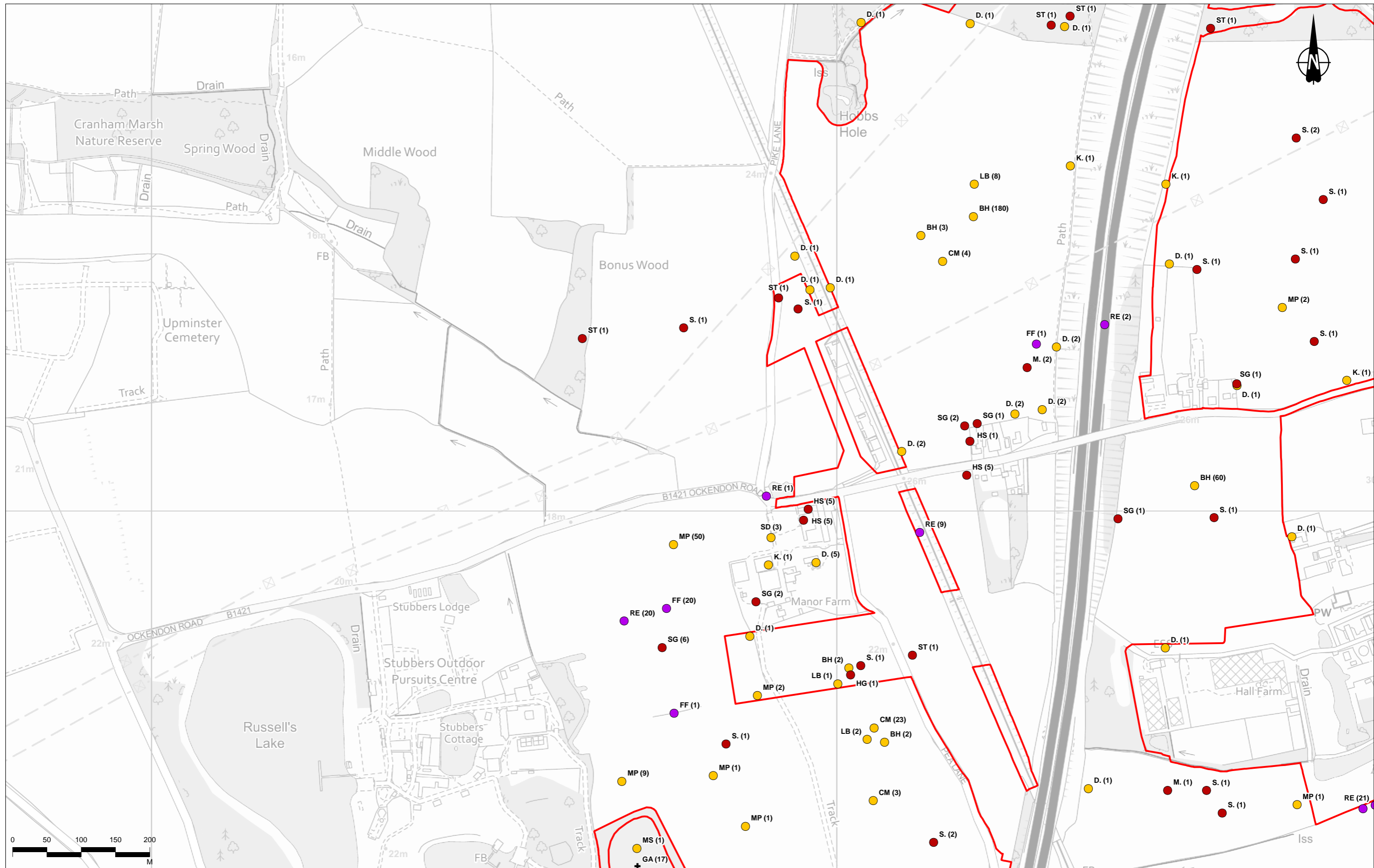
Legend		Protection Level		Protection Level	
	Order Limits		Amber		Amber
	Transect route		Schedule 1		Schedule 1
			Red		Red
			Green		Green
			Non-classified		Non-classified



Client
 national highways
 Project
LOWER THAMES CROSSING

Status	DCO APPLICATION	Original Size	A3	Revision	P02
Application Document Number	TR010032/APP/6.2	Scale	1:5,000		
Drawing Title	Figure 8.18 Ornithology Main Route Transects Results - Wintering - Transect 5 Page 8 of 32				
Drawing Number	HE540039-CJV-EBD-SZP_EGNE0000000-DR-LE-50138				

P02	S8	24/10/2022	DCO Application	CD	SM	BF
Rev	Status	Rev. Date	Purpose of revision	Drawn	Chkd	Appvd

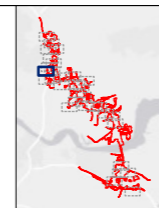


Contains Ordnance Survey data. © Crown copyright and database rights 2022. Ordnance Survey 100030649

P02	S8	24/10/2022	DCO Application	CD	SM	BF
Rev	Status	Rev. Date	Purpose of revision	Drawn	Chkd	Apprvd

Legend


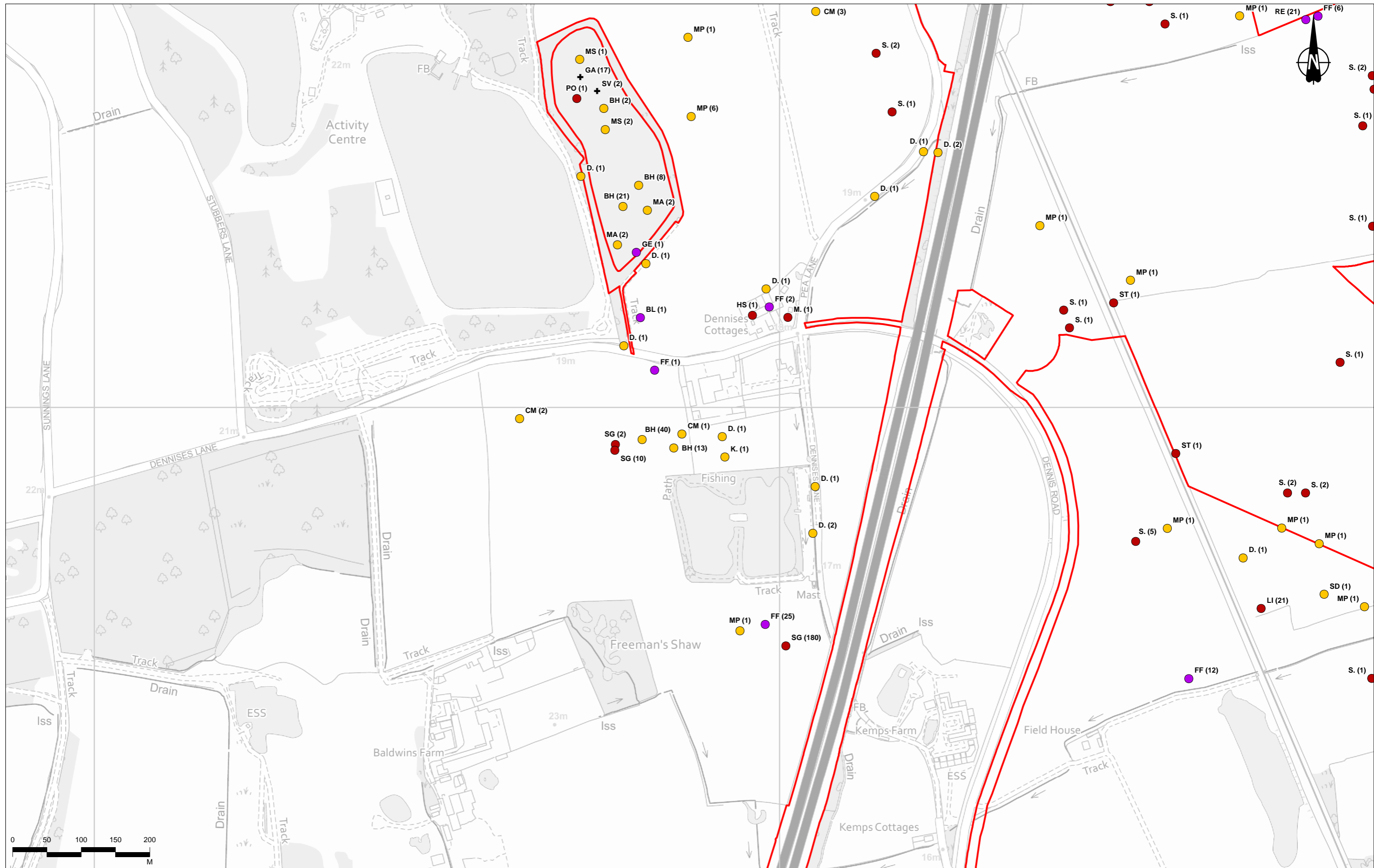
Order Limits	Protection Level	Amber	Protection Level	Amber
Transect route	Schedule 1	Green	Schedule 1	Green
	Red	Non-classified	Red	Non-classified



Client: national highways

Project: LOWER THAMES CROSSING

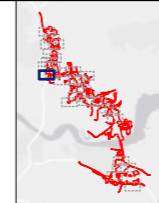
Status	DCO APPLICATION	Original Size	A3	Revision	P02
Application Document Number	TR010032/APP/6.2	Scale	1:5,000		
Drawing Title	Figure 8.18 Ornithology Main Route Transects Results - Wintering - Transect 6 Page 9 of 32				
Drawing Number	HE540039-CJV-EBD-SZP_EGNE00000000-DR-LE-50138				



Contains Ordnance Survey data. © Crown copyright and database rights 2022. Ordnance Survey 100030649

P02	S8	24/10/2022	DCO Application	CD	SM	BF
Rev	Status	Rev. Date	Purpose of revision	Drawn	Chkd	Apprv'd


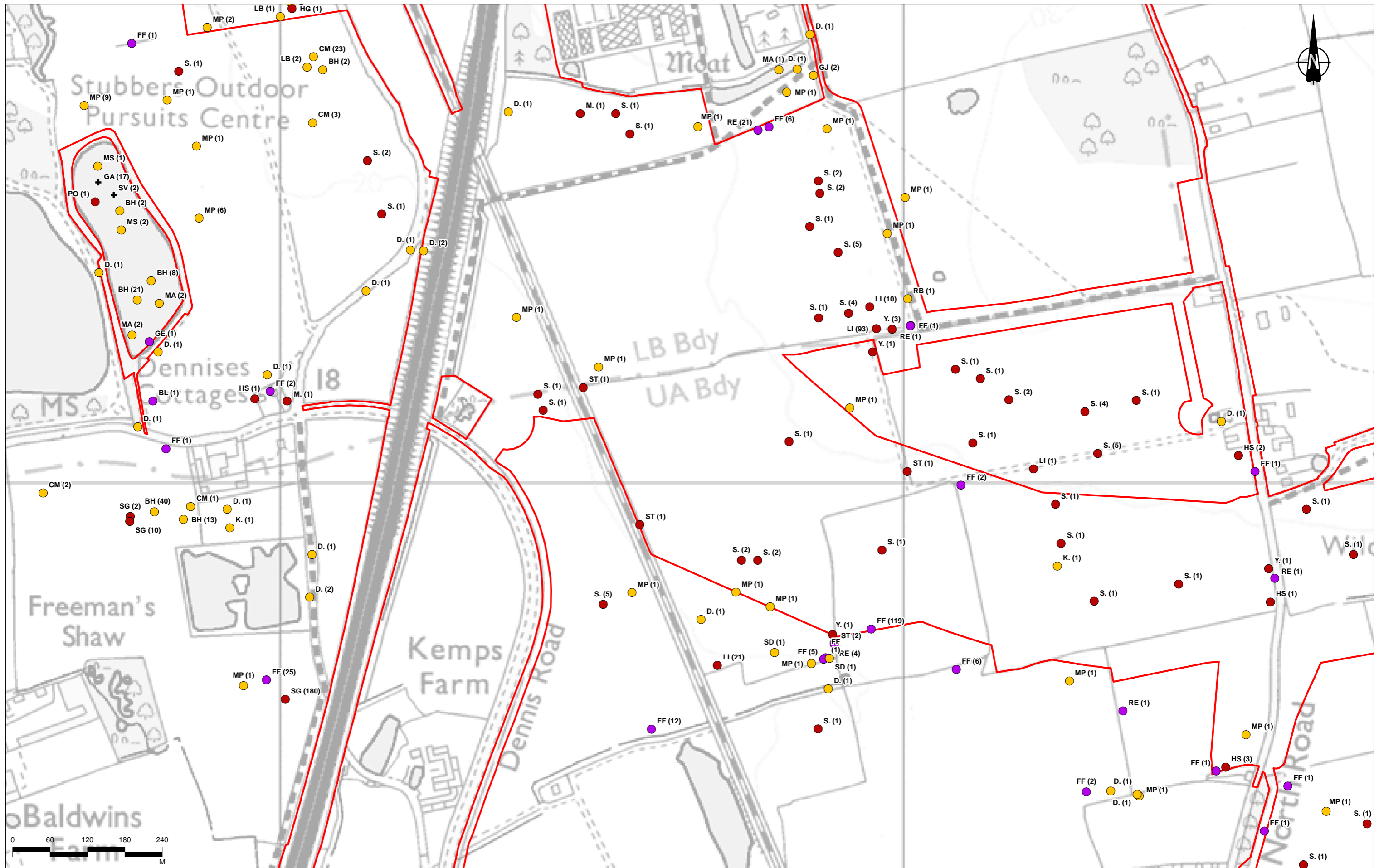
Legend		Protection Level		Protection Level	
	Order Limits		Amber		Amber
	Transect route		Schedule 1		Green
	Red		Green		Red
	Non-classified		Non-classified		Non-classified



Client
 national highways
 Project
LOWER THAMES CROSSING

Status	DCO APPLICATION	Original Size	A3	Revision	P02
Application Document Number	TR010032/APP/6.2	Scale	1:5,000		
Drawing Title	Figure 8.18 Ornithology Main Route Transects Results - Wintering - Transect 6 Page 10 of 32				
Drawing Number	HE540039-CJV-EBD-SZP_EGNE00000000-DR-LE-50138				

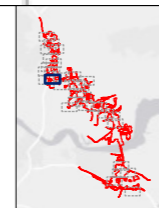
Z:\Environment\Environmental Statement\08_Terrestrial Biodiversity\HE540039-CJV-EBD-SZP_EGNE00000000-DR-LE-50138 - 8_18 Ornithology Main Route Transects - Wintering.aprx



Contains Ordnance Survey data. © Crown copyright and database rights 2022. Ordnance Survey 100030649

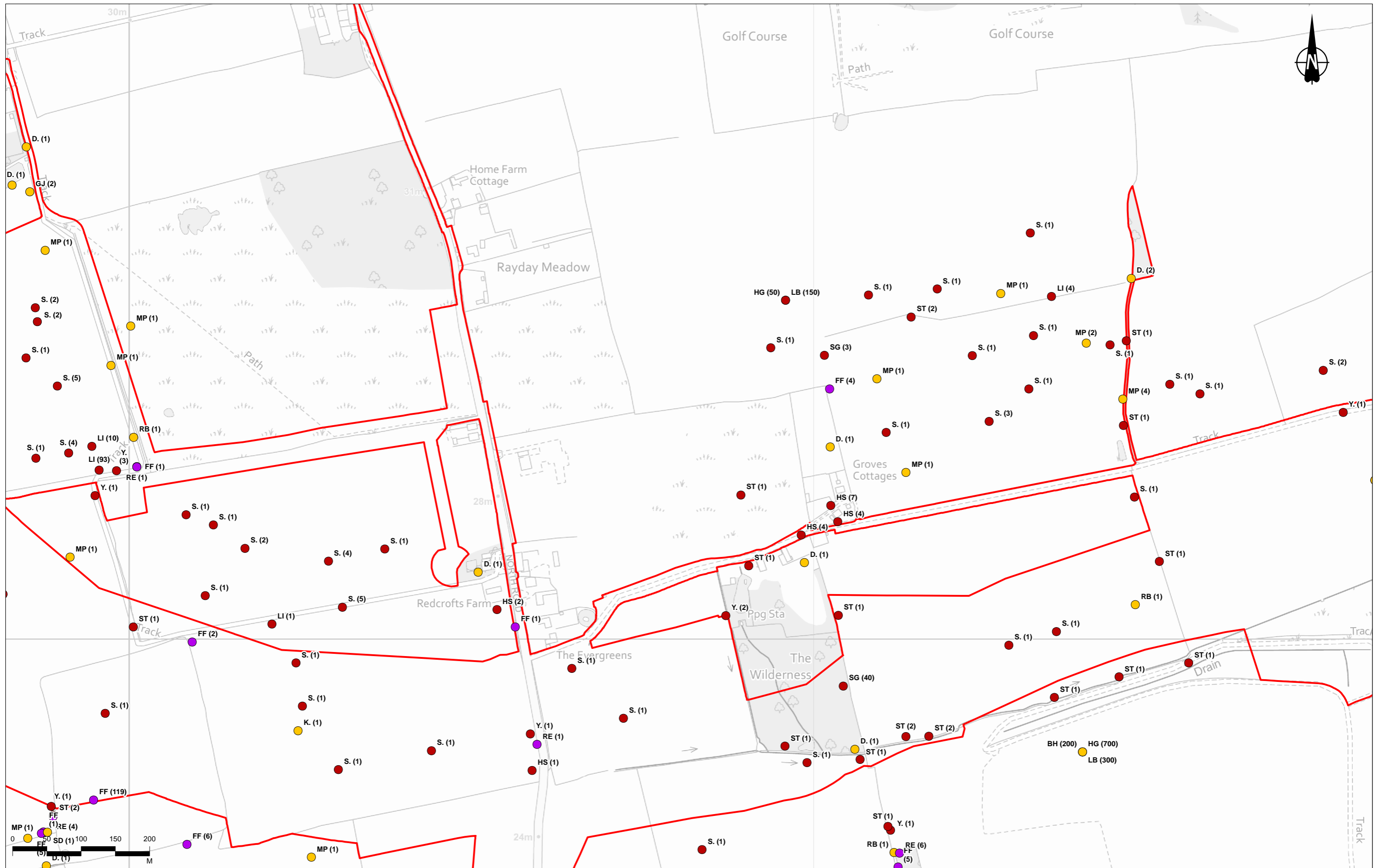
P02	S8	24/10/2022	DCO Application	CD	SM	BF
Rev	Status	Rev. Date	Purpose of revision	Drawn	Chkd	Apprv'd

Legend	
Order Limits	Protection Level Amber
Transect route	Protection Level Green
Schedule 1	Protection Level Red
Red	Non-classified
Schedule 1	Red
Green	Non-classified
Red	Non-classified



Client
 national highways
 Project
LOWER THAMES CROSSING

Status	DCO APPLICATION	Original Size	A3	Revision	P02
Application Document Number	TR010032/APP/6.2	Scale	1:5,500		
Drawing Title	Figure 8.18 Ornithology Main Route Transects Results - Wintering - Transect 7 Page 11 of 32				
Drawing Number	HE540039-CJV-EBD-SZP_EGNE00000000-DR-LE-50138				

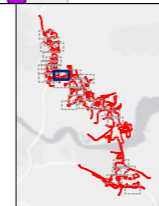


Contains Ordnance Survey data. © Crown copyright and database rights 2022. Ordnance Survey 100030649

P02	S8	24/10/2022	DCO Application	CD	SM	BF
Rev	Status	Rev. Date	Purpose of revision	Drawn	Chkd	Apprv'd

Legend

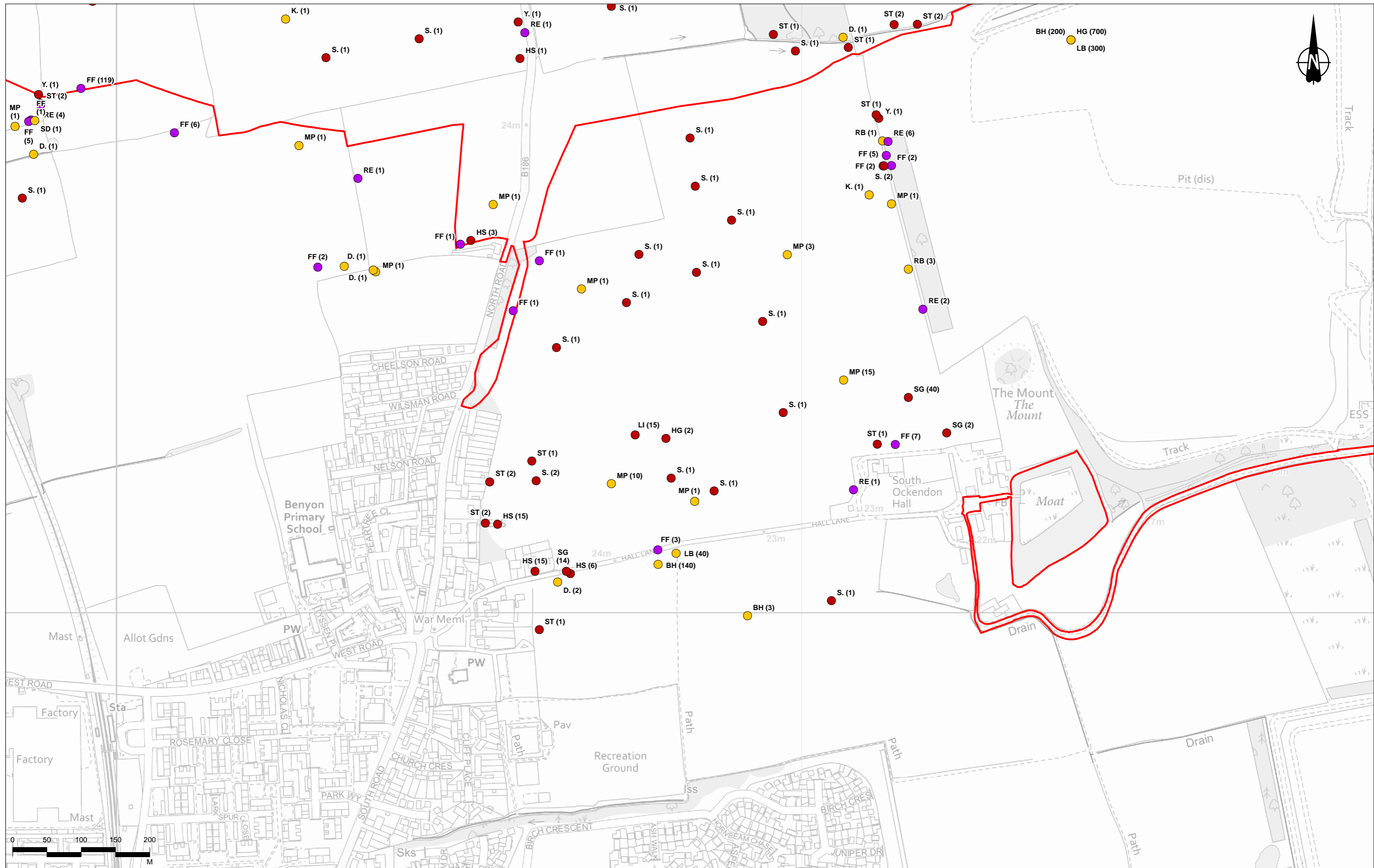
[Red Line]	Order Limits	[Purple Dot]	Schedule 1	[Red Dot]	Red	[Yellow Dot]	Amber	[Orange Line]	Amber
[Dashed Line]	Transect route	[Green Dot]	Green	[Red Line]	Red	[Green Dot]	Green	[Green Line]	Green
[Black Dot]	Non-classified	[Purple Line]	Schedule 1	[Black Line]	Non-classified	[Red Plus]	Non-classified	[Black Line]	Non-classified



Client
 national highways
 Project
LOWER THAMES CROSSING

Status	DCO APPLICATION	Original Size	A3	Revision	P02
Application Document Number	TR010032/APP/6.2	Scale	1:5,000		
Drawing Title	Figure 8.18 Ornithology Main Route Transects Results - Wintering - Transect 8 Page 12 of 32				
Drawing Number	HE540039-CJV-EBD-SZP_EGNE00000000-DR-LE-50138				

Z:\Environment\Environmental Statement\08_Terrestrial Biodiversity\HE540039-CJV-EBD-SZP_EGNE00000000-DR-LE-50138 - 8_18 Ornithology Main Route Transects - Wintering.aprx

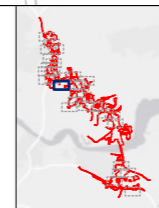


Contains Ordnance Survey data. © Crown copyright and database rights 2022. Ordnance Survey 100030649

P02	S8	24/10/2022	DCO Application	CD	SM	BF
Rev	Status	Rev. Date	Purpose of revision	Drawn	Chkd	Apprvd

Legend

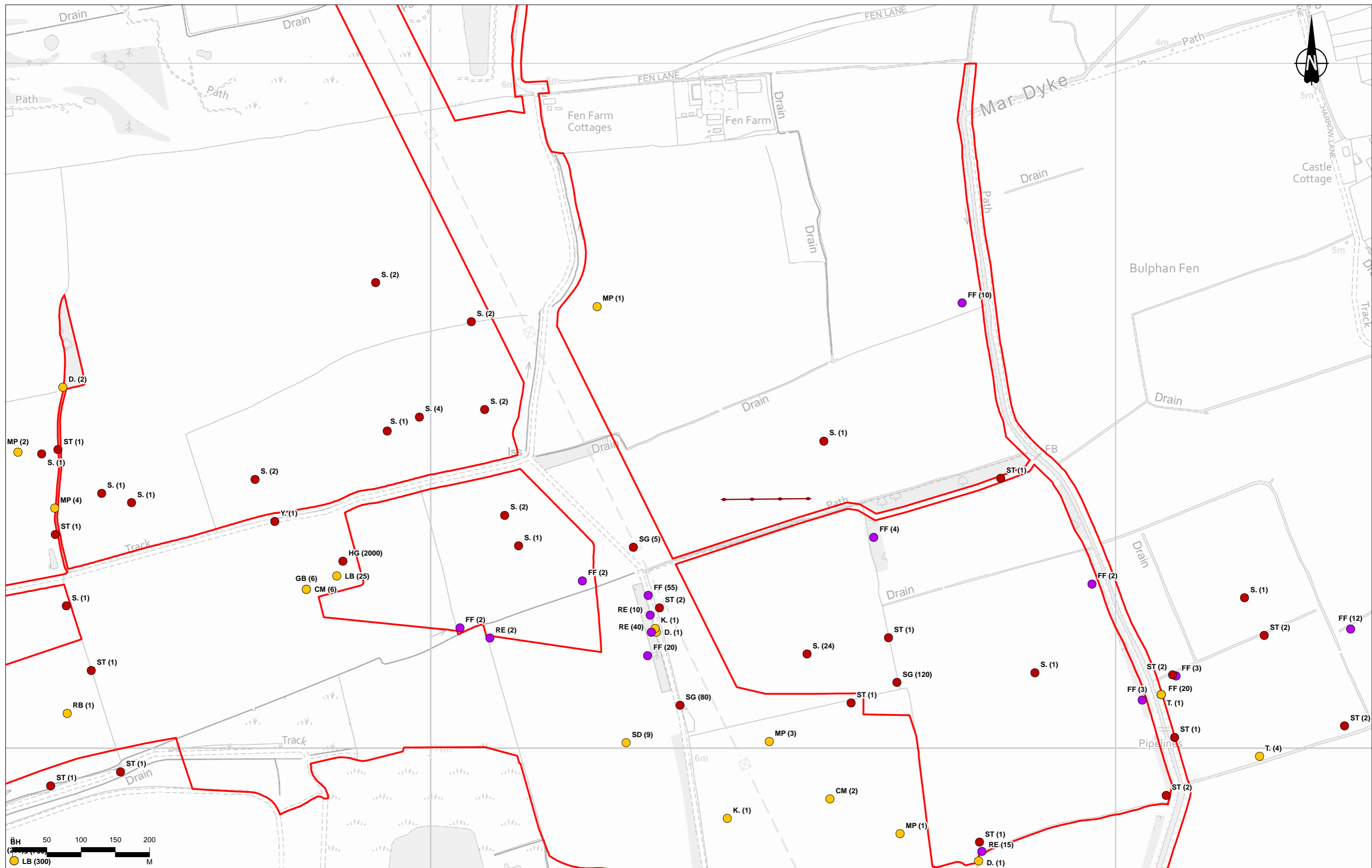
Order Limits	Protection Level	Amber	Protection Level	Amber
Transect route	Schedule 1	Green	Schedule 1	Green
	Red	Non-classified	Red	Non-classified



Client
 national highways
 Project
LOWER THAMES CROSSING

Status	DCO APPLICATION	Original Size	A3	Revision	P02
Application Document Number	TR010032/APP/6.2	Scale	1:5,000		
Drawing Title	Figure 8.18 Ornithology Main Route Transects Results - Wintering - Transect 8 Page 13 of 32				
Drawing Number	HE540039-CJV-EBD-SZP_EGNE00000000-DR-LE-50138				

Z:\Environment\Environmental Statement\08_Terrestrial Biodiversity\HE540039-CJV-EBD-SZP_EGNE00000000-DR-LE-50138 - 8_18 Ornithology Main Route Transects - Wintering.aprx

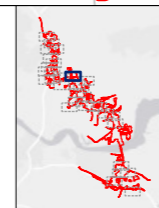


Contains Ordnance Survey data. © Crown copyright and database rights 2022. Ordnance Survey 100030649

Rev	Status	Rev. Date	Purpose of revision	Drawn	Chkd	Apprv'd
P02	S8	24/10/2022	DCO Application	CD	SM	BF

Legend

Order Limits	Protection Level	Amber	Protection Level	Amber
Transect route	Schedule 1	Green	Schedule 1	Green
	Red	Non-classified	Red	Non-classified

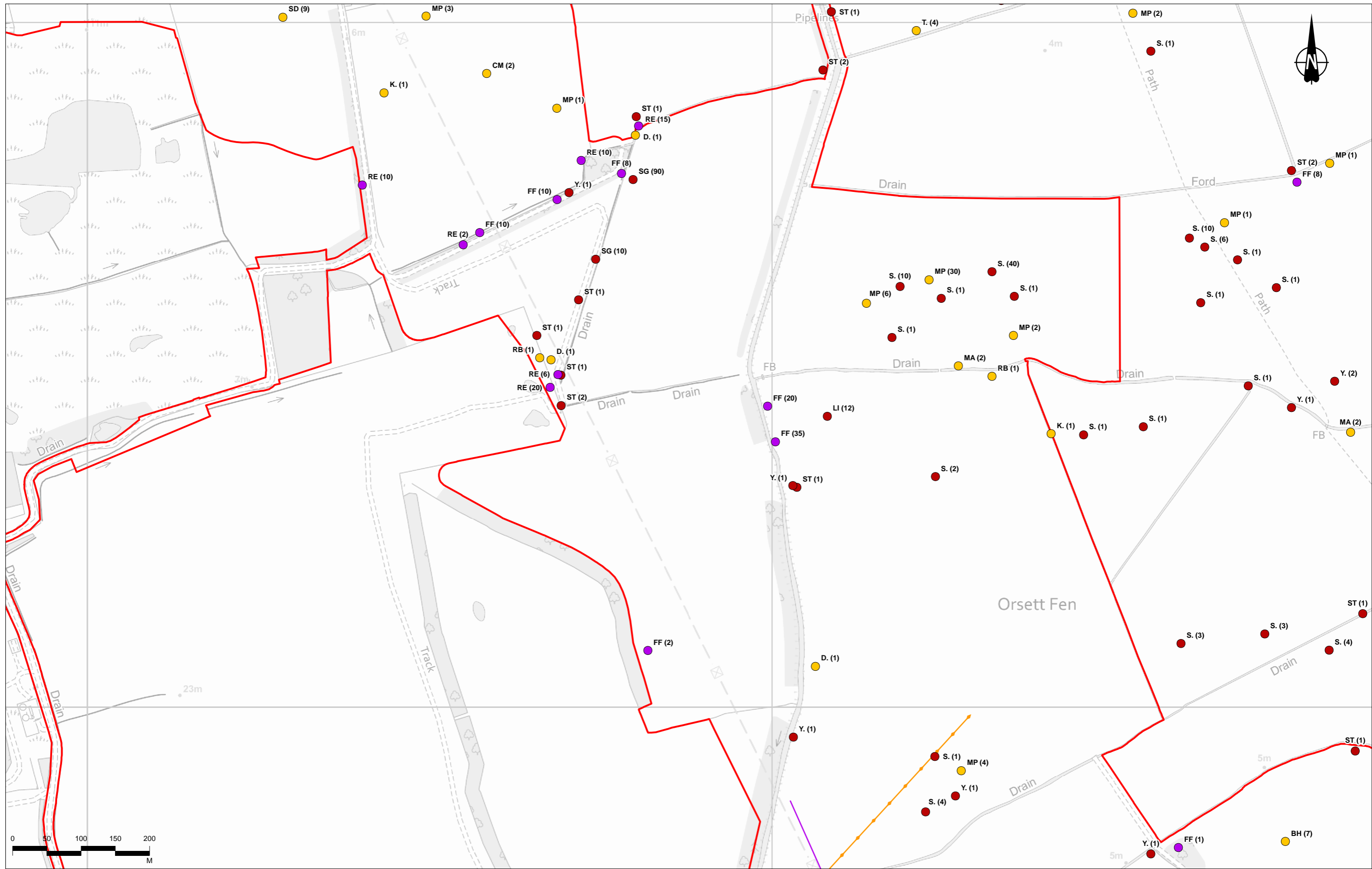


Client
 national highways

Project
LOWER THAMES CROSSING

Status	DCO APPLICATION	Original Size	A3	Revision	P02
Application Document Number	TR010032/APP/6.2	Scale	1:5,000		
Drawing Title	Figure 8.18 Ornithology Main Route Transects Results - Wintering - Transect 9 Page 14 of 32				
Drawing Number	HE540039-CJV-EBD-SZP_EGNE00000000-DR-LE-50138				

Z:\Environment\Environmental Statement\08_Terrestrial Biodiversity\HE540039-CJV-EBD-SZP_EGNE00000000-DR-LE-50138 - 8_18 Ornithology Main Route Transects - Wintering.aprx

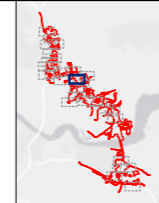


Contains Ordnance Survey data. © Crown copyright and database rights 2022. Ordnance Survey 100030649

P02	S8	24/10/2022	DCO Application	CD	SM	BF
Rev	Status	Rev. Date	Purpose of revision	Drawn	Chkd	Apprv'd

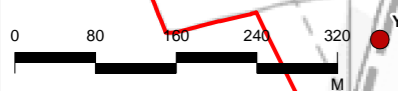
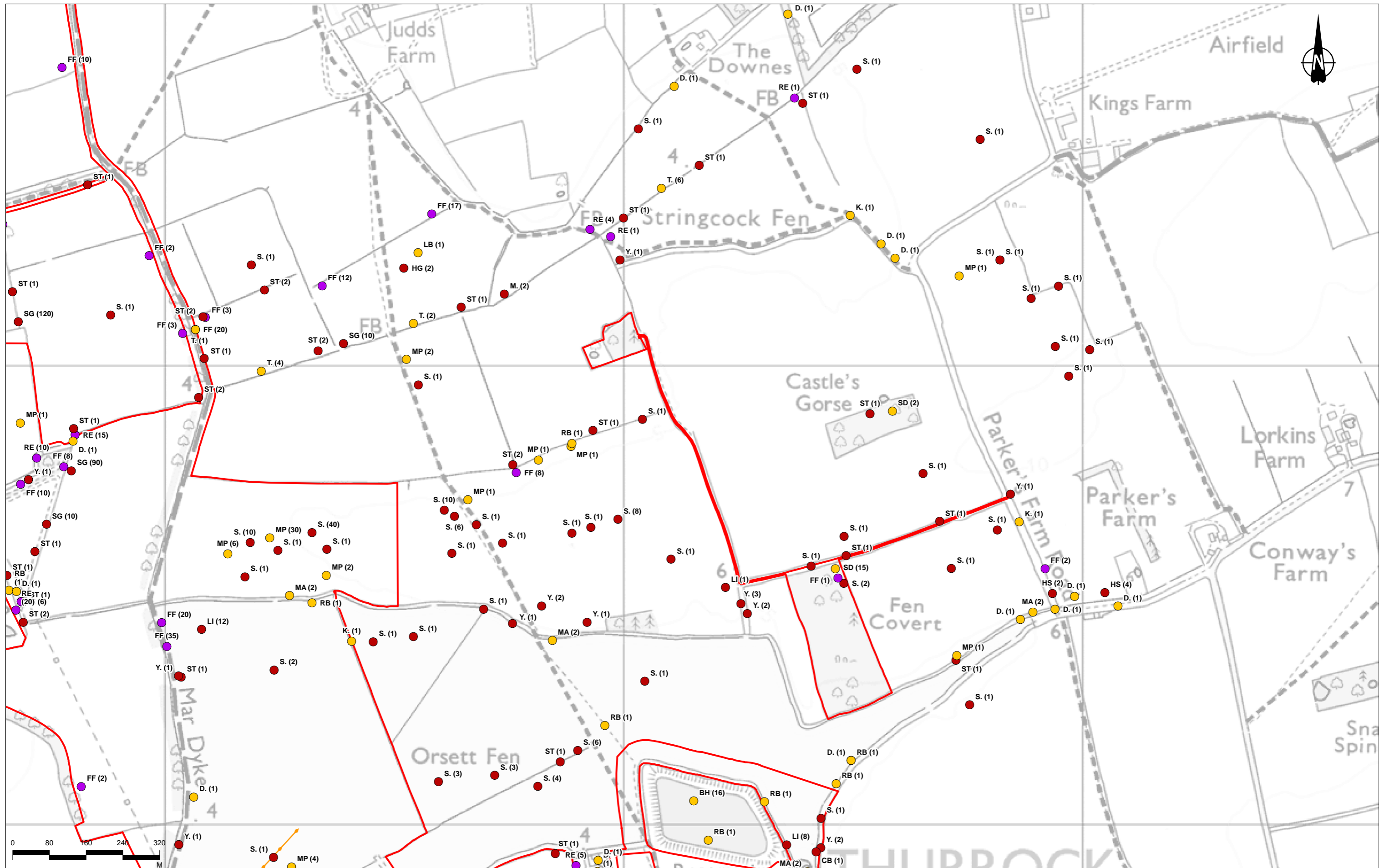
Legend

Order Limits	Protection Level	Amber	Protection Level	Amber
Transect route	Schedule 1	Green	Schedule 1	Green
	Red	Non-classified	Red	Non-classified

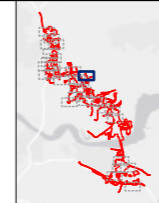


Client
 national highways
 Project
LOWER THAMES CROSSING

Status	DCO APPLICATION	Original Size	A3	Revision	P02
Application Document Number	TR010032/APP/6.2	Scale	1:5,000		
Drawing Title	Figure 8.18 Ornithology Main Route Transects Results - Wintering - Transect 9 Page 15 of 32				
Drawing Number	HE540039-CJV-EBD-SZP_EGNE00000000-DR-LE-50138				



Legend	
 Order Limits	Protection Level
 Transect route	● Schedule 1
● Red	● Green
● Amber	+ Non-classified
— Schedule 1	— Red
— Amber	— Non-classified



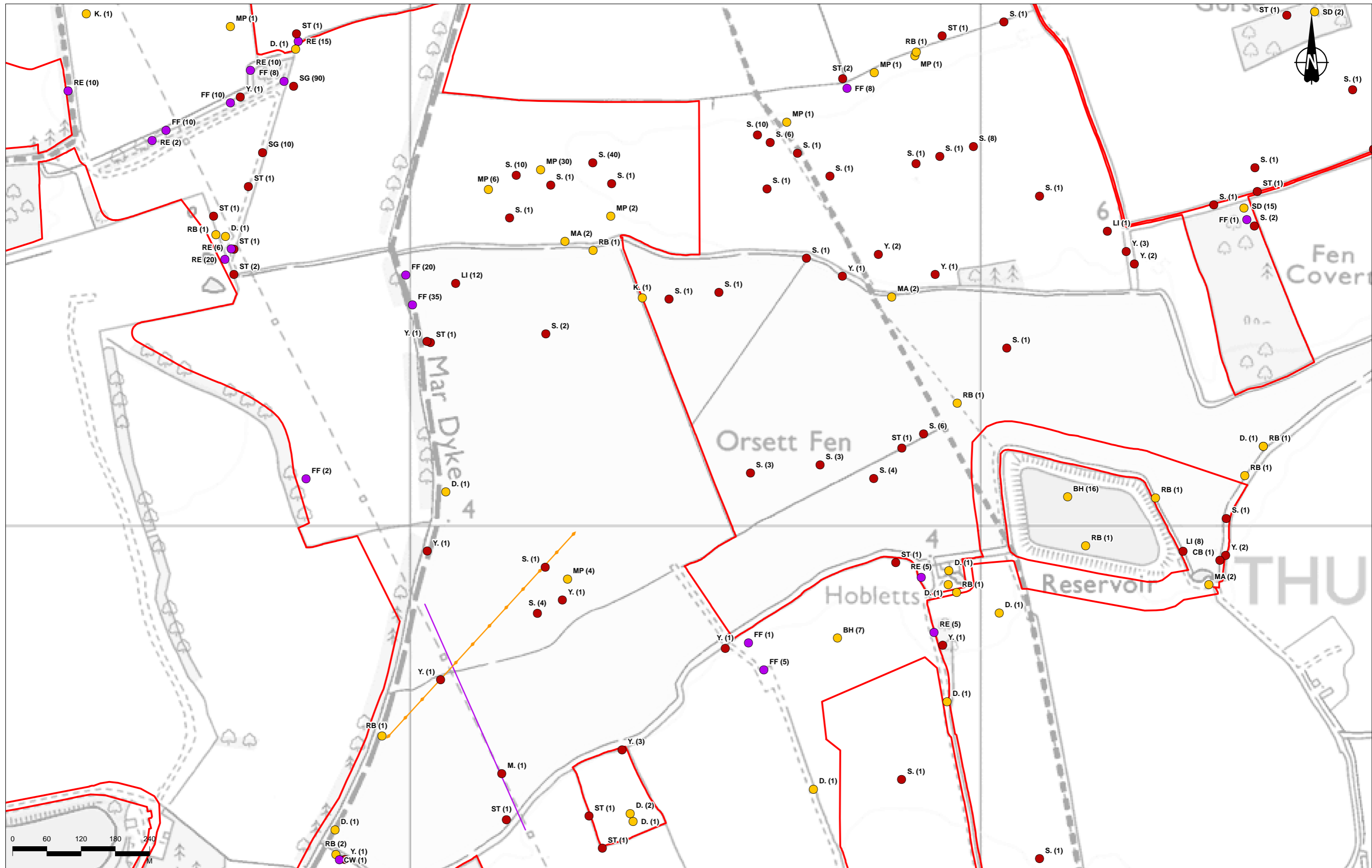
Client: **national highways**

Project: **LOWER THAMES CROSSING**

Status	DCO APPLICATION	Original Size	A3	Revision	P02
Application Document Number	TR010032/APP/6.2	Scale	1:7,500		
Drawing Title	Figure 8.18 Ornithology Main Route Transects Results - Wintaring - Transect 10 Page 16 of 32				
Drawing Number	HE540039-CJV-EBD-SZP_EGNE00000000-DR-LE-50138				

P02	S8	24/10/2022	DCO Application	CD	SM	BF
Rev	Status	Rev. Date	Purpose of revision	Drawn	Chkd	Apprvd

Z:\Environment\Environmental Statement\08_Terrestrial Biodiversity\HE540039-CJV-EBD-SZP_EGNE00000000-DR-LE-50138 - 8_18 Ornithology Main Route Transects - Wintaring.aprx

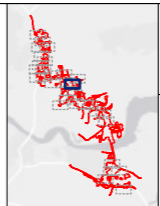


Contains Ordnance Survey data. © Crown copyright and database rights 2022. Ordnance Survey 100030649

P02	S8	24/10/2022	DCO Application	CD	SM	BF
Rev	Status	Rev. Date	Purpose of revision	Drawn	Chkd	Apprvd

Legend

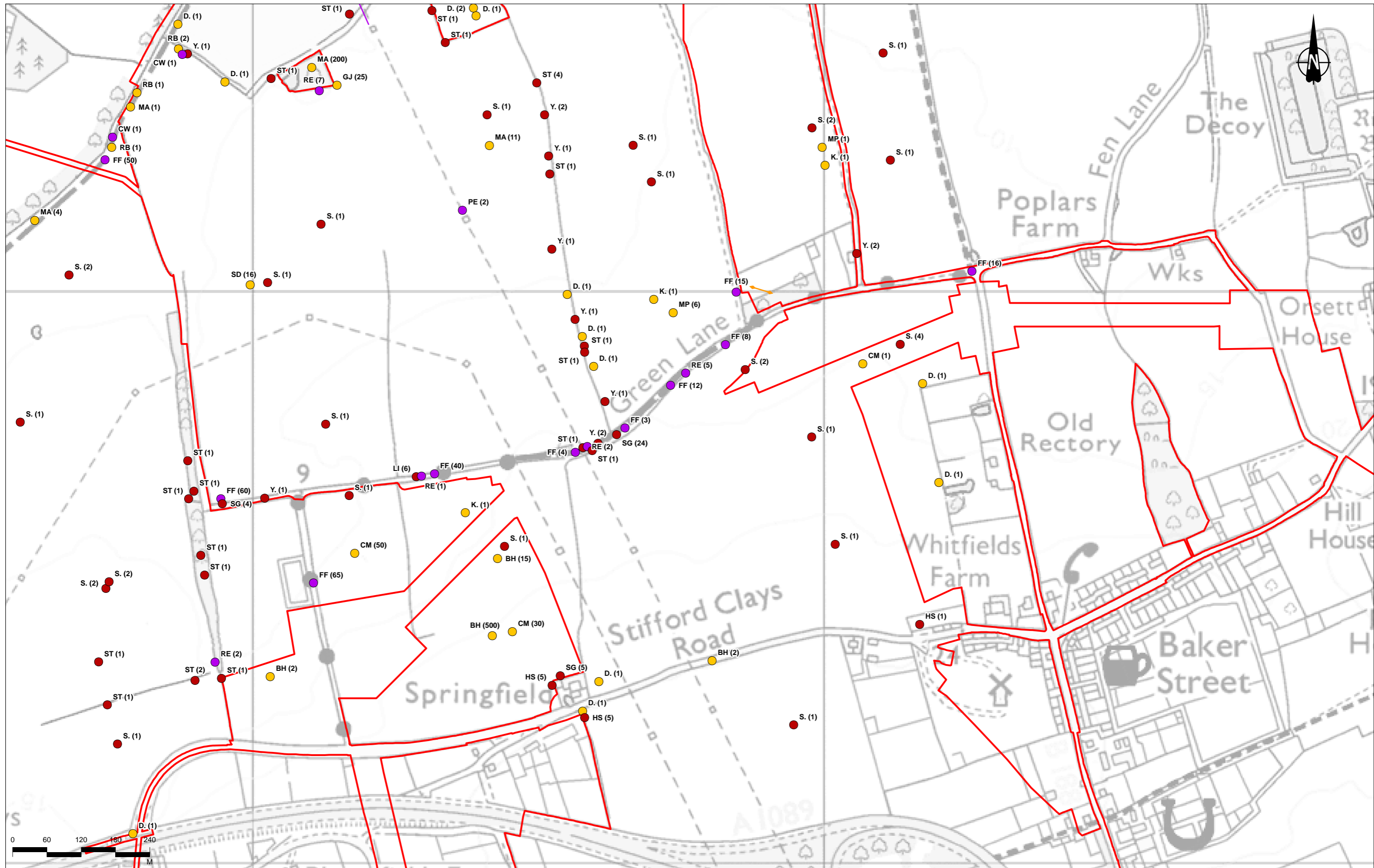
Order Limits	Protection Level	Amber	Protection Level	Amber
Transect route	Schedule 1	Green	Schedule 1	Green
	Red	Non-classified	Red	Non-classified



Client: national highways

Project: LOWER THAMES CROSSING

Status	DCO APPLICATION	Original Size	A3	Revision	P02
Application Document Number	TR010032/APP/6.2	Scale	1:6,000		
Drawing Title	Figure 8.18 Ornithology Main Route Transects Results - Wintering - Transect 11 Page 17 of 32				
Drawing Number	HE540039-CJV-EBD-SZP_EGNE00000000-DR-LE-50138				

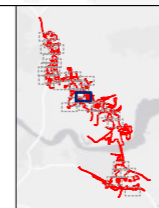


Contains Ordnance Survey data. © Crown copyright and database rights 2022. Ordnance Survey 100030649

P02	S8	24/10/2022	DCO Application	CD	SM	BF
Rev	Status	Rev. Date	Purpose of revision	Drawn	Chkd	Apprvd

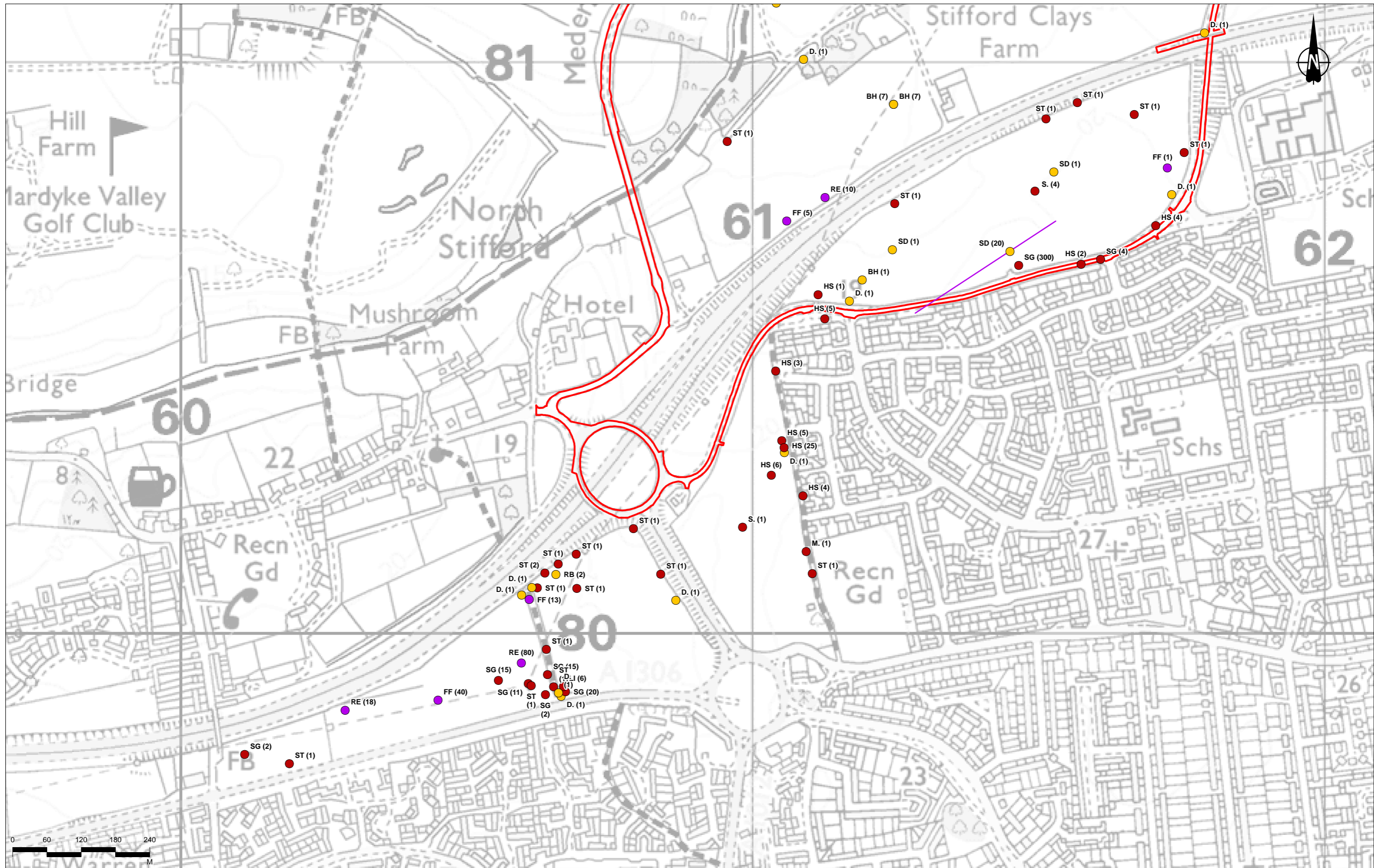
Legend

Order Limits	Protection Level	Amber	Protection Level	Amber
Transect route	Schedule 1	Green	Schedule 1	Green
	Red	Non-classified	Red	Non-classified



Client
 national highways
 Project
LOWER THAMES CROSSING

Status	DCO APPLICATION	Original Size	A3	Revision	P02
Application Document Number	TR010032/APP/6.2	Scale	1:6,000		
Drawing Title	Figure 8.18 Ornithology Main Route Transects Results - Wintering - Transect 11 Page 18 of 32				
Drawing Number	HE540039-CJV-EBD-SZP_EGNE00000000-DR-LE-50138				

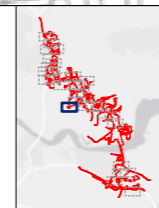


Contains Ordnance Survey data. © Crown copyright and database rights 2022. Ordnance Survey 100030649

P02	S8	24/10/2022	DCO Application	CD	SM	BF
Rev	Status	Rev. Date	Purpose of revision	Drawn	Chkd	Apprvd

Legend

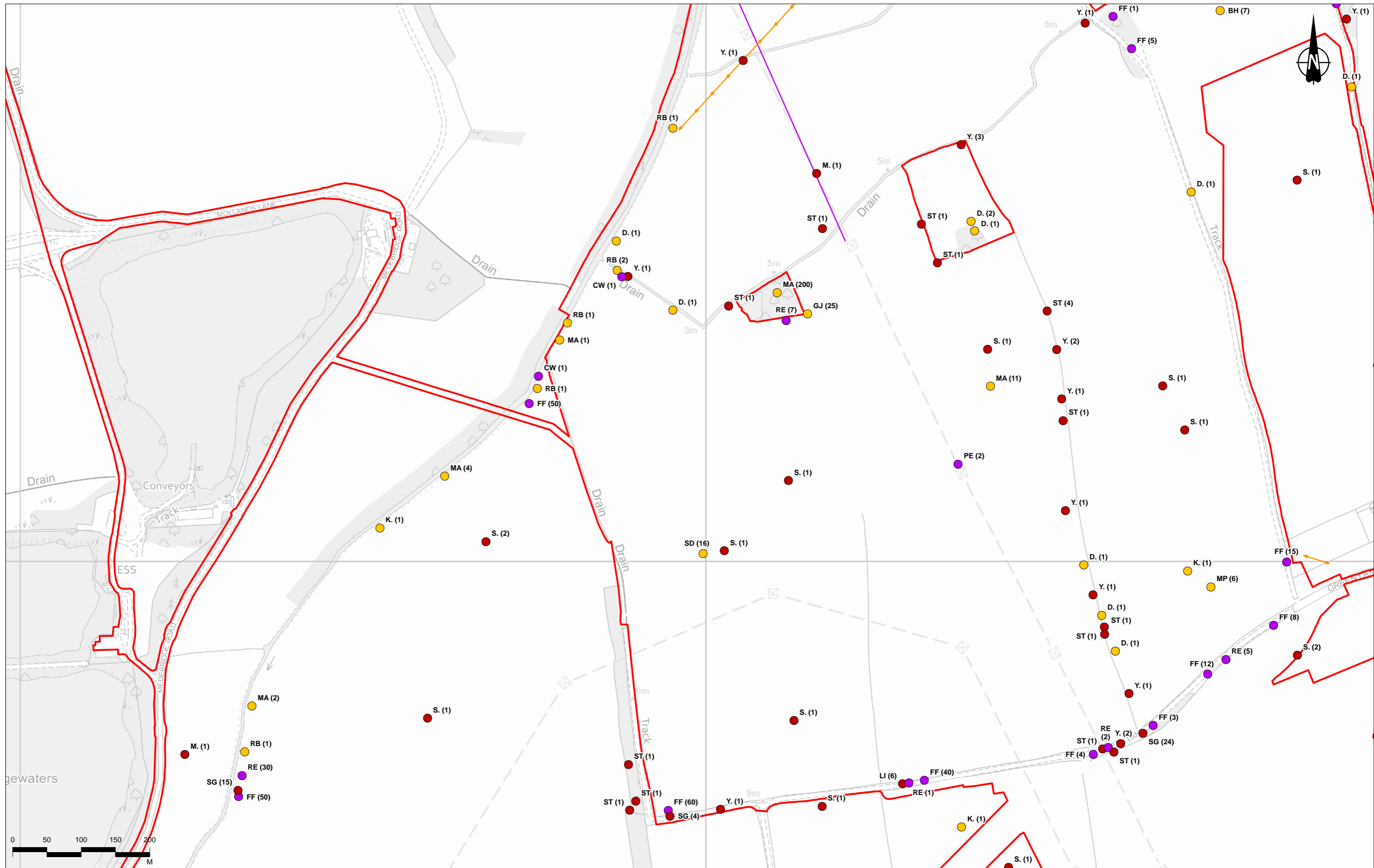
Order Limits	Protection Level	Amber	Protection Level	Amber
Transect route	Schedule 1	Green	Schedule 1	Green
	Red	Non-classified	Red	Non-classified



Client
 national highways

Project
LOWER THAMES CROSSING

Status	DCO APPLICATION	Original Size	A3	Revision	P02
Application Document Number	TR010032/APP/6.2	Scale	1:6,000		
Drawing Title	Figure 8.18 Ornithology Main Route Transects Results - Wintering - Transect 12				
	Page 19 of 32				
Drawing Number	HE540039-CJV-EBD-SZP_EGNE00000000-DR-LE-50138				

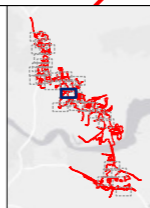


Contains Ordnance Survey data. © Crown copyright and database rights 2022. Ordnance Survey 100030649

Rev	Status	Rev. Date	Purpose of revision	Drawn	Chkd	Apprv'd
P02	S8	24/10/2022	DCO Application	CD	SM	BF

Legend

Order Limits	Protection Level	Amber	Protection Level	Amber
Transect route	Schedule 1	Green	Schedule 1	Green
	Red	Non-classified	Red	Non-classified

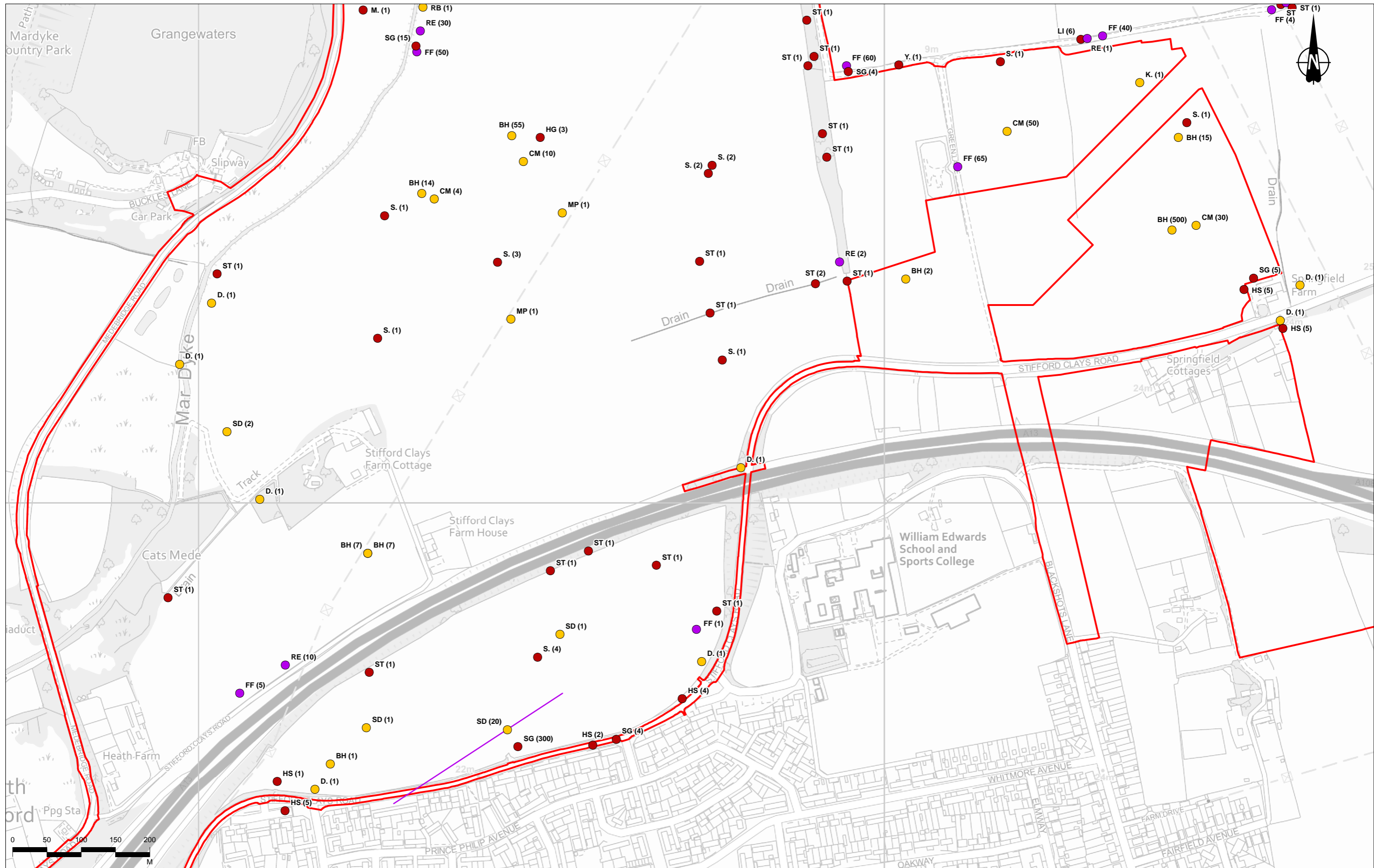


Client
 national highways

Project
LOWER THAMES CROSSING

Status	DCO APPLICATION	Original Size	A3	Revision	P02
Application Document Number	TR010032/APP/6.2	Scale	1:5,000		
Drawing Title	Figure 8.18 Ornithology Main Route Transects Results - Wintering - Transect 13				
	Page 20 of 32				
Drawing Number	HE540039-CJV-EBD-SZP_EGNE00000000-DR-LE-50138				

Z:\Environment\Environmental Statement\08_Terrestrial Biodiversity\HE540039-CJV-EBD-SZP_EGNE00000000-DR-LE-50138 - 8_18 Ornithology Main Route Transects - Wintering.aprx

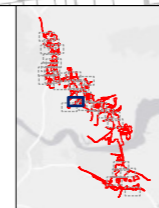


Contains Ordnance Survey data. © Crown copyright and database rights 2022. Ordnance Survey 100030649

P02	S8	24/10/2022	DCO Application	CD	SM	BF
Rev	Status	Rev. Date	Purpose of revision	Drawn	Chkd	Apprv'd

Legend

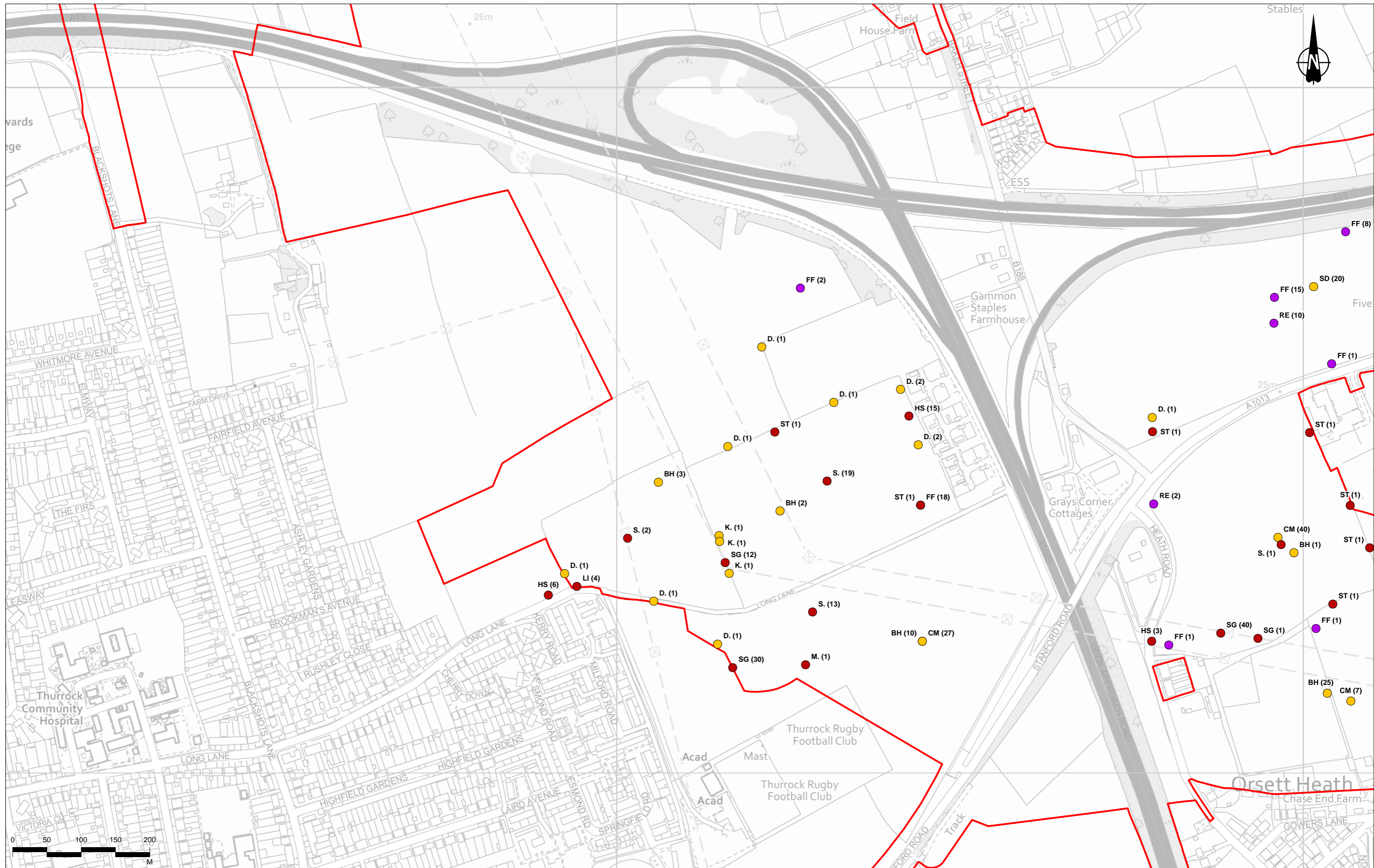
Order Limits	Protection Level	Amber	Protection Level	Amber
Transect route	Schedule 1	Green	Schedule 1	Green
	Red	Non-classified	Red	Non-classified



Client: national highways

Project: LOWER THAMES CROSSING

Status	DCO APPLICATION	Original Size	A3	Revision	P02
Application Document Number	TR010032/APP/6.2	Scale	1:5,000		
Drawing Title	Figure 8.18 Ornithology Main Route Transects Results - Wintering - Transect 13 Page 21 of 32				
Drawing Number	HE540039-CJV-EBD-SZP_EGNE00000000-DR-LE-50138				

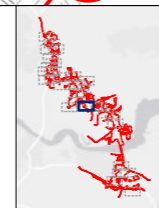


Contains Ordnance Survey data. © Crown copyright and database rights 2022. Ordnance Survey 100030649

P02	S8	24/10/2022	DCO Application	CD	SM	BF
Rev	Status	Rev. Date	Purpose of revision	Drawn	Chkd	Apprvd

Legend

Order Limits	Protection Level	Amber	Protection Level	Amber
Transect route	Schedule 1	Green	Schedule 1	Green
	Red	Non-classified	Red	Non-classified

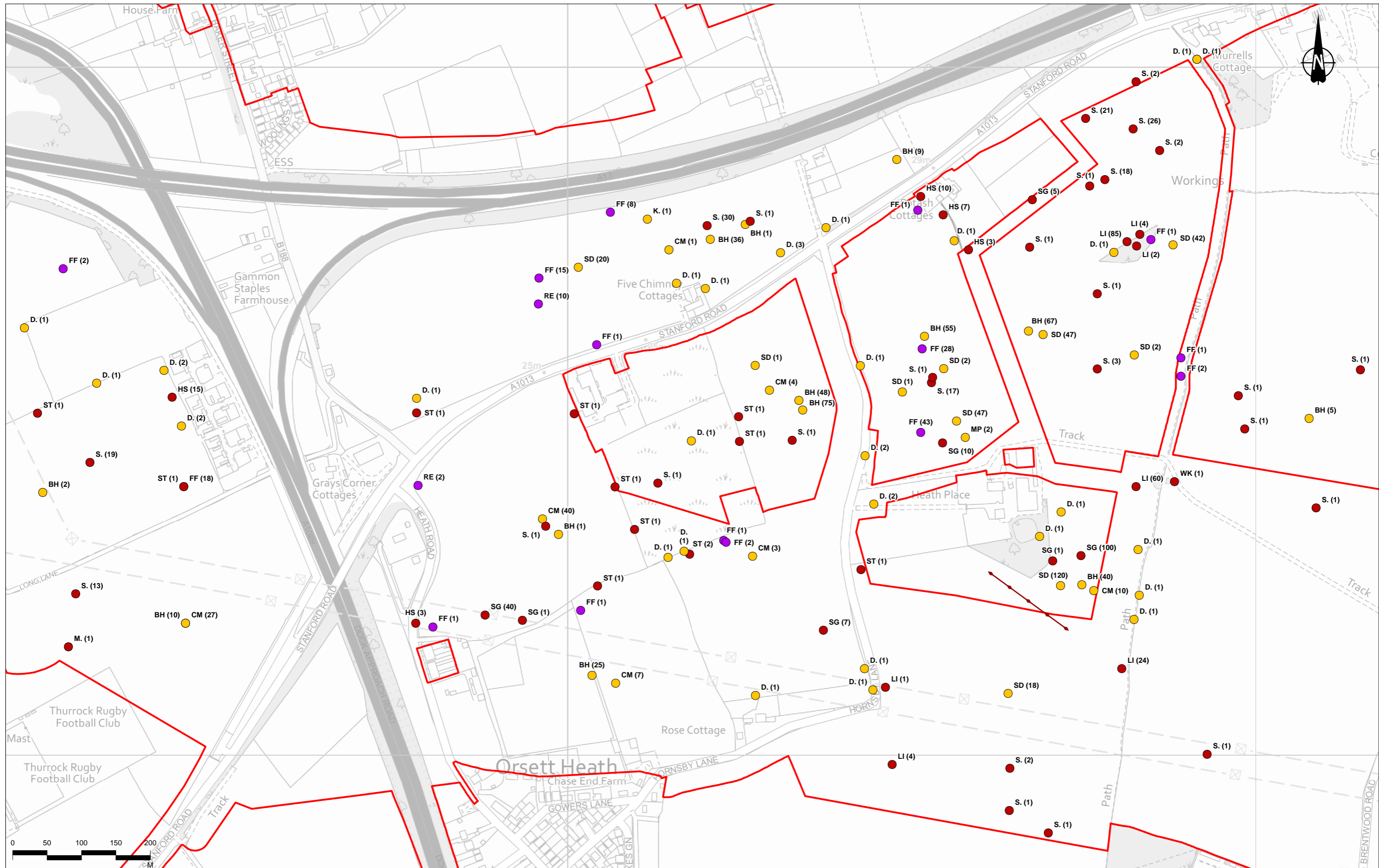


Client: national highways

Project: LOWER THAMES CROSSING

Status	DCO APPLICATION	Original Size	A3	Revision	P02
Application Document Number	TR010032/APP/6.2	Scale	1:5,000		
Drawing Title	Figure 8.18 Ornithology Main Route Transects Results - Wintering - Transect 14 Page 22 of 32				
Drawing Number	HE540039-CJV-EBD-SZP_EGNE0000000-DR-LE-50138				

Z:\Environment\Environmental Statement\08_Terrestrial Biodiversity\HE540039-CJV-EBD-SZP_EGNE0000000-DR-LE-50138 - 8_18 Ornithology Main Route Transects - Wintering.aprx

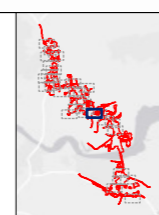


Contains Ordnance Survey data. © Crown copyright and database rights 2022. Ordnance Survey 100030649

P02	S8	24/10/2022	DCO Application	CD	SM	BF
Rev	Status	Rev. Date	Purpose of revision	Drawn	Chkd	Apprvd

Legend

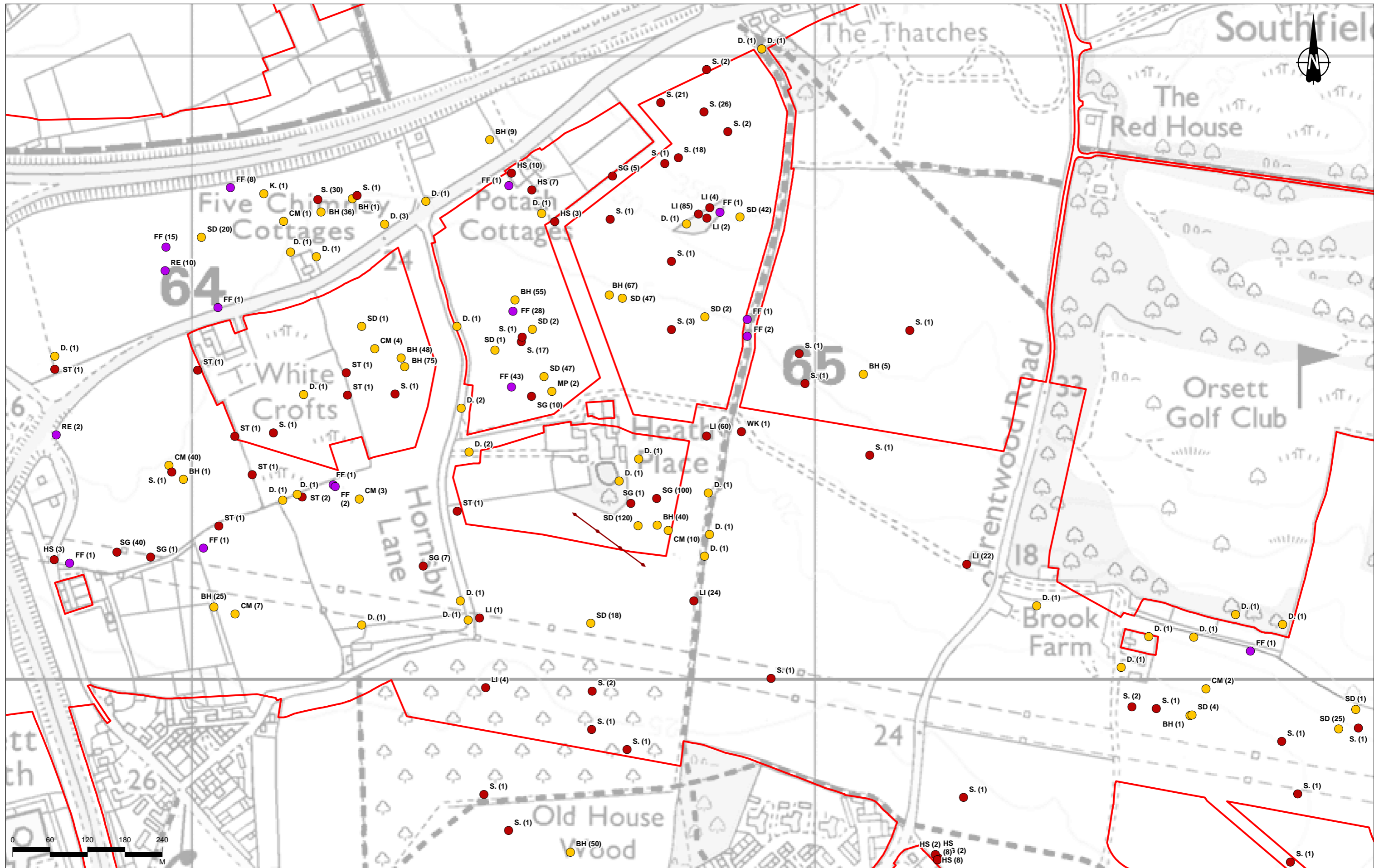
Order Limits	Protection Level	Amber	Protection Level	Amber
Transect route	Schedule 1	Green	Schedule 1	Green
	Red	Non-classified	Red	Non-classified



Client
 national highways
 Project
LOWER THAMES CROSSING

Status	DCO APPLICATION	Original Size	A3	Revision	P02
Application Document Number	TR010032/APP/6.2	Scale	1:5,000		
Drawing Title	Figure 8.18 Ornithology Main Route Transects Results - Wintering - Transect 16 Page 23 of 32				
Drawing Number	HE540039-CJV-EBD-SZP_EGNE00000000-DR-LE-50138				

Z:\Environment\Environmental Statement\08_Terrestrial Biodiversity\HE540039-CJV-EBD-SZP_EGNE00000000-DR-LE-50138 - 8_18 Ornithology Main Route Transects - Wintering.aprx

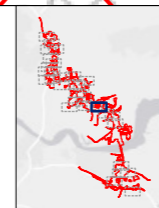


Contains Ordnance Survey data. © Crown copyright and database rights 2022. Ordnance Survey 100030649

P02	S8	24/10/2022	DCO Application	CD	SM	BF
Rev	Status	Rev. Date	Purpose of revision	Drawn	Chkd	Apprvd

Legend

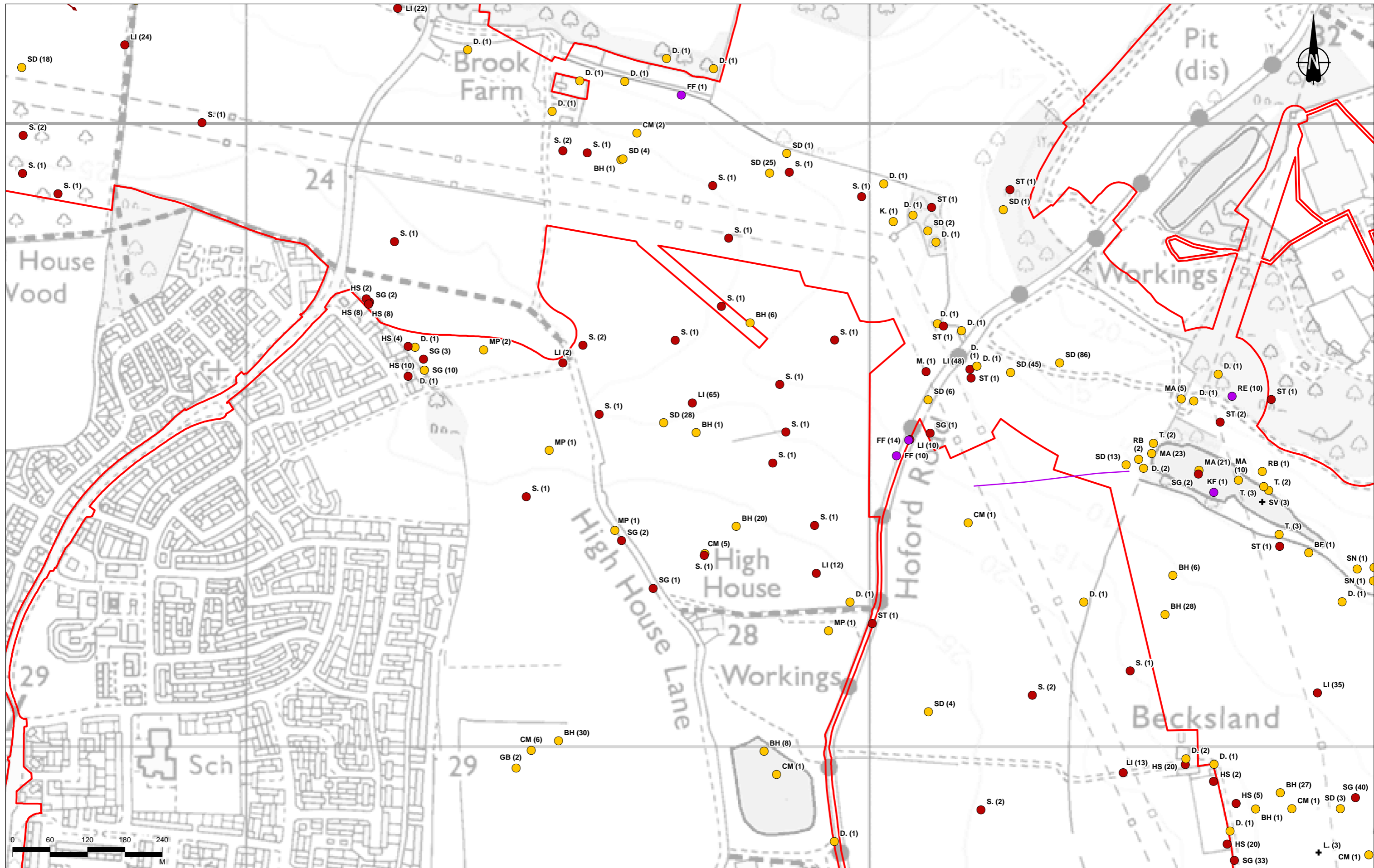
Order Limits	Schedule 1	Amber	Red	Amber	Green	Non-classified
Transect route	Red	Green	Schedule 1	Green	Red	Non-classified
	Non-classified					



Client
 national highways
 Project
LOWER THAMES CROSSING

Status	DCO APPLICATION	Original Size	A3	Revision	P02
Application Document Number	TR010032/APP/6.2	Scale	1:5,500		
Drawing Title	Figure 8.18 Ornithology Main Route Transects Results - Wintering - Transect 19 Page 24 of 32				
Drawing Number	HE540039-CJV-EBD-SZP_EGNE00000000-DR-LE-50138				

Z:\Environment\Environmental Statement\08_Terrestrial Biodiversity\HE540039-CJV-EBD-SZP_EGNE00000000-DR-LE-50138 - 8_18 Ornithology Main Route Transects - Wintering.aprx

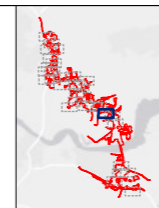


Contains Ordnance Survey data. © Crown copyright and database rights 2022. Ordnance Survey 100030649

P02	S8	24/10/2022	DCO Application	CD	SM	BF
Rev	Status	Rev. Date	Purpose of revision	Drawn	Chkd	Apprvd

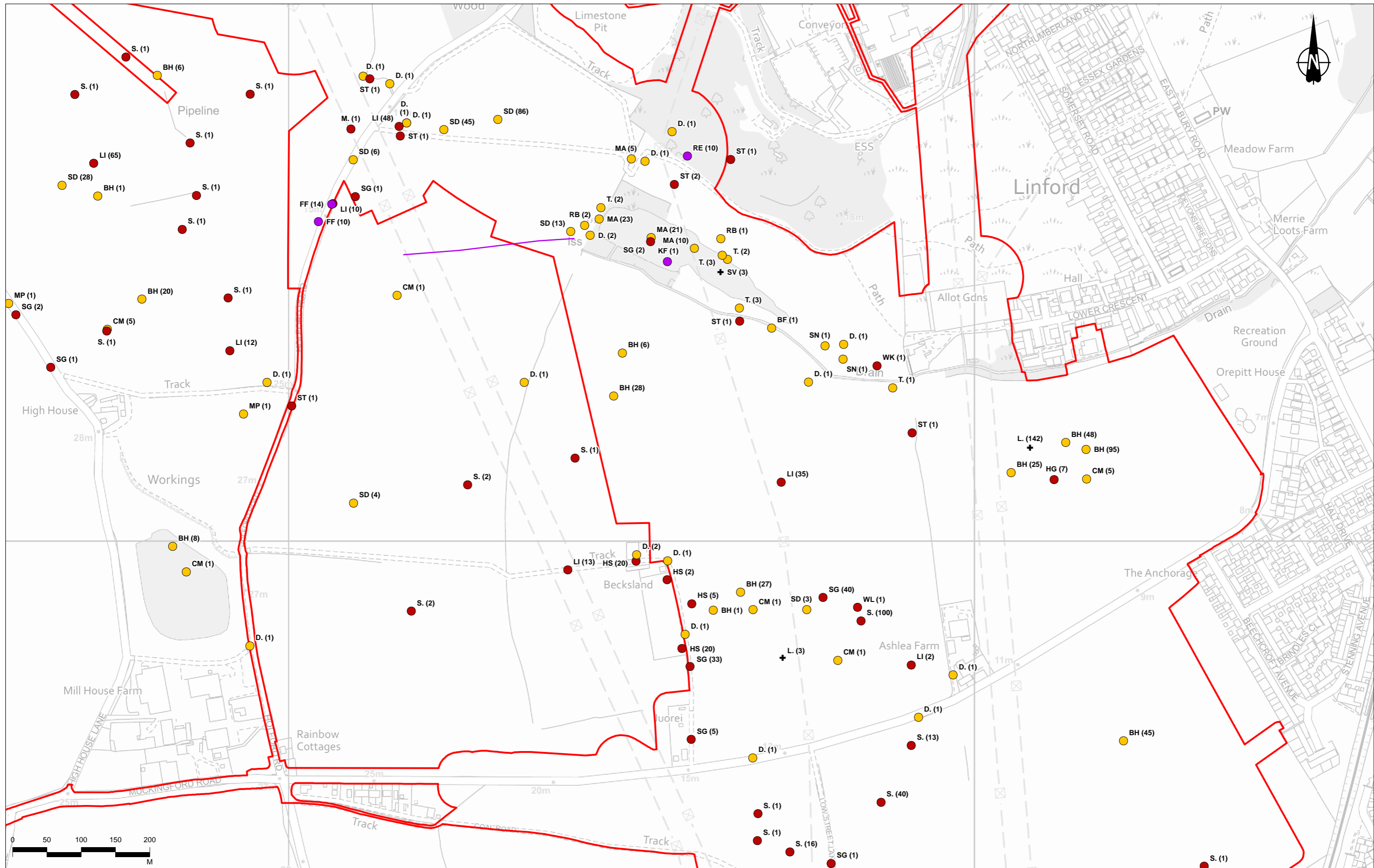
Legend

Order Limits	Protection Level	Amber	Protection Level	Amber
Transect route	Schedule 1	Green	Schedule 1	Green
	Red	Non-classified	Red	Non-classified



Client
 national highways
 Project
LOWER THAMES CROSSING

Status	DCO APPLICATION	Original Size	A3	Revision	P02
Application Document Number	TR010032/APP/6.2	Scale	1:5,500		
Drawing Title	Figure 8.18 Ornithology Main Route Transects Results - Wintering - Transect 20 Page 25 of 32				
Drawing Number	HE540039-CJV-EBD-SZP_EGNE00000000-DR-LE-50138				

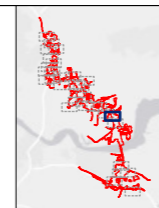


Contains Ordnance Survey data. © Crown copyright and database rights 2022. Ordnance Survey 100030649

P02	S8	24/10/2022	DCO Application	CD	SM	BF
Rev	Status	Rev. Date	Purpose of revision	Drawn	Chkd	Apprv'd

Legend

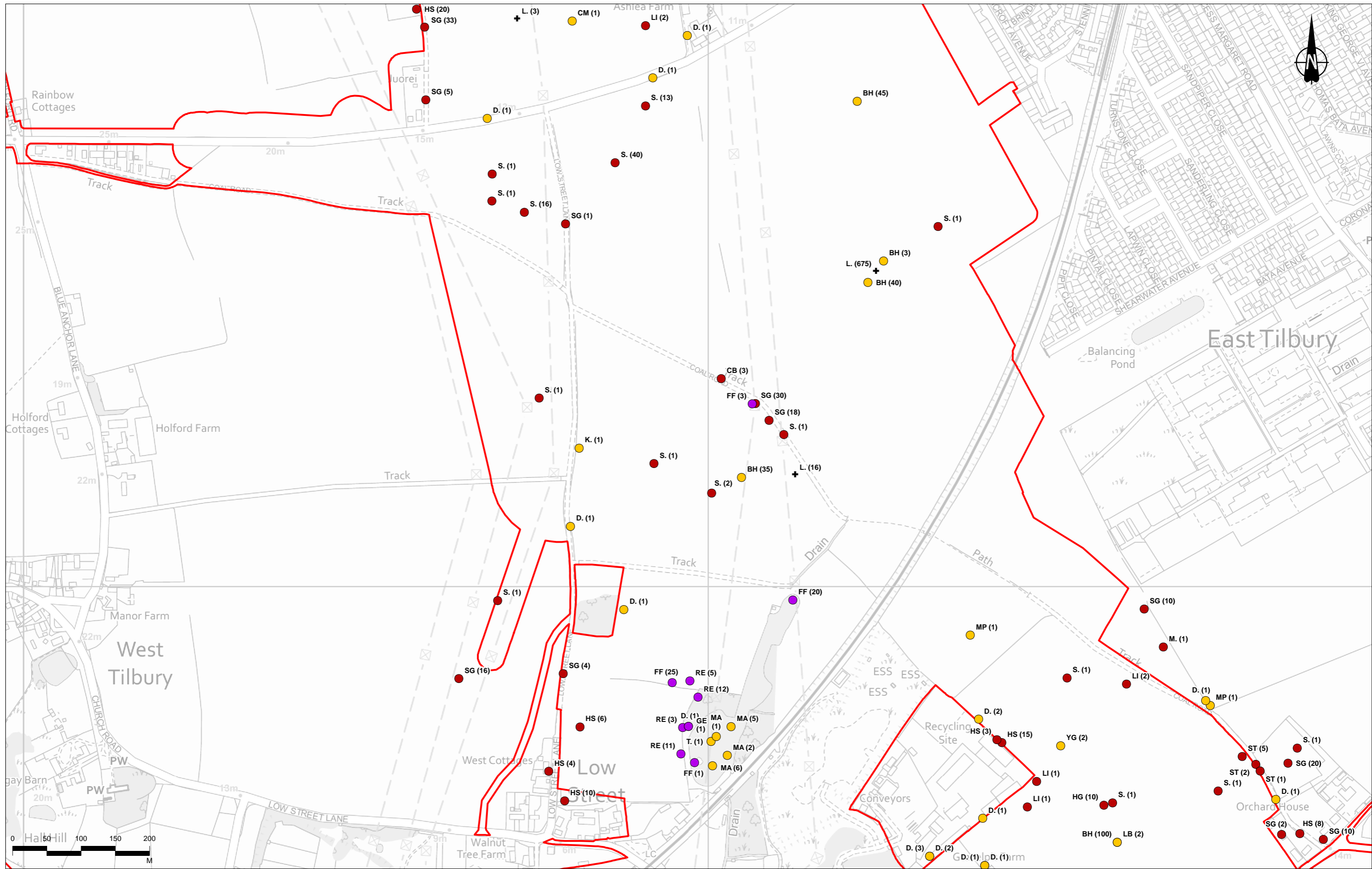
Order Limits	Protection Level	Amber	Protection Level	Amber
Transect route	Schedule 1	Green	Schedule 1	Green
	Red	Non-classified	Red	Non-classified



Client: national highways

Project: LOWER THAMES CROSSING

Status	DCO APPLICATION	Original Size	A3	Revision	P02
Application Document Number	TR010032/APP/6.2	Scale	1:5,000		
Drawing Title	Figure 8.18 Ornithology Main Route Transects Results - Wintering - Transect 21 Page 26 of 32				
Drawing Number	HE540039-CJV-EBD-SZP_EGNE00000000-DR-LE-50138				

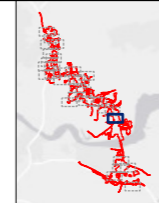


Contains Ordnance Survey data. © Crown copyright and database rights 2022. Ordnance Survey 100030649

P02	S8	24/10/2022	DCO Application	CD	SM	BF
Rev	Status	Rev. Date	Purpose of revision	Drawn	Chkd	Apprvd

Legend

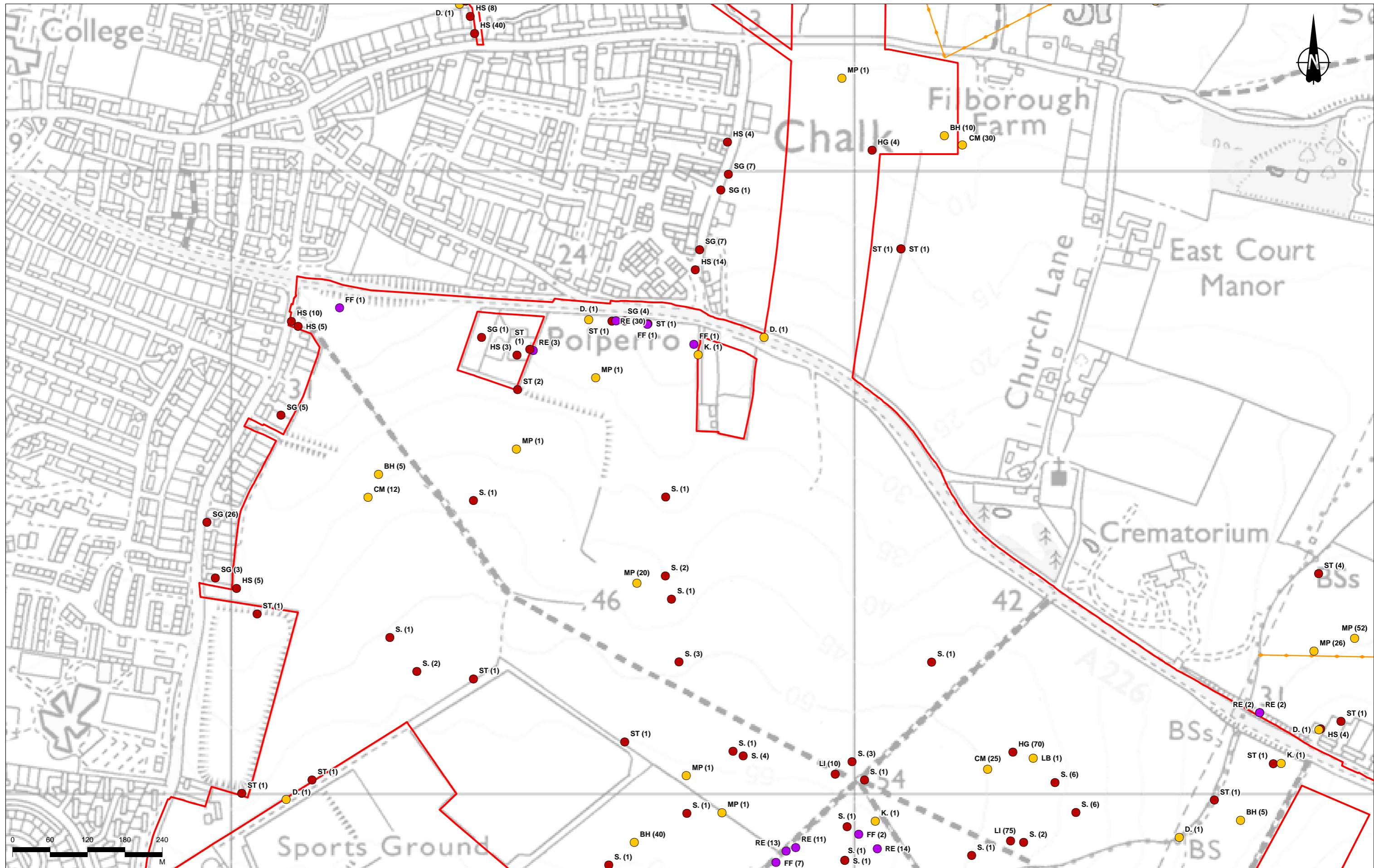
Order Limits	Protection Level	Amber	Protection Level	Amber
Transect route	Schedule 1	Green	Schedule 1	Green
	Red	Non-classified	Red	Non-classified



Client
national highways

Project
LOWER THAMES CROSSING

Status	DCO APPLICATION	Original Size	A3	Revision	P02
Application Document Number	TR010032/APP/6.2	Scale	1:5,000		
Drawing Title	Figure 8.18 Ornithology Main Route Transects Results - Wintering - Transect 22 Page 27 of 32				
Drawing Number	HE540039-CJV-EBD-SZP_EGNE00000000-DR-LE-50138				

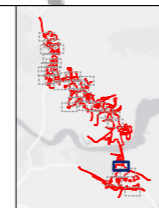


Contains Ordnance Survey data. © Crown copyright and database rights 2022. Ordnance Survey 100030649

P02	S8	24/10/2022	DCO Application	CD	SM	BF
Rev	Status	Rev. Date	Purpose of revision	Drawn	Chkd	Apprvd

Legend

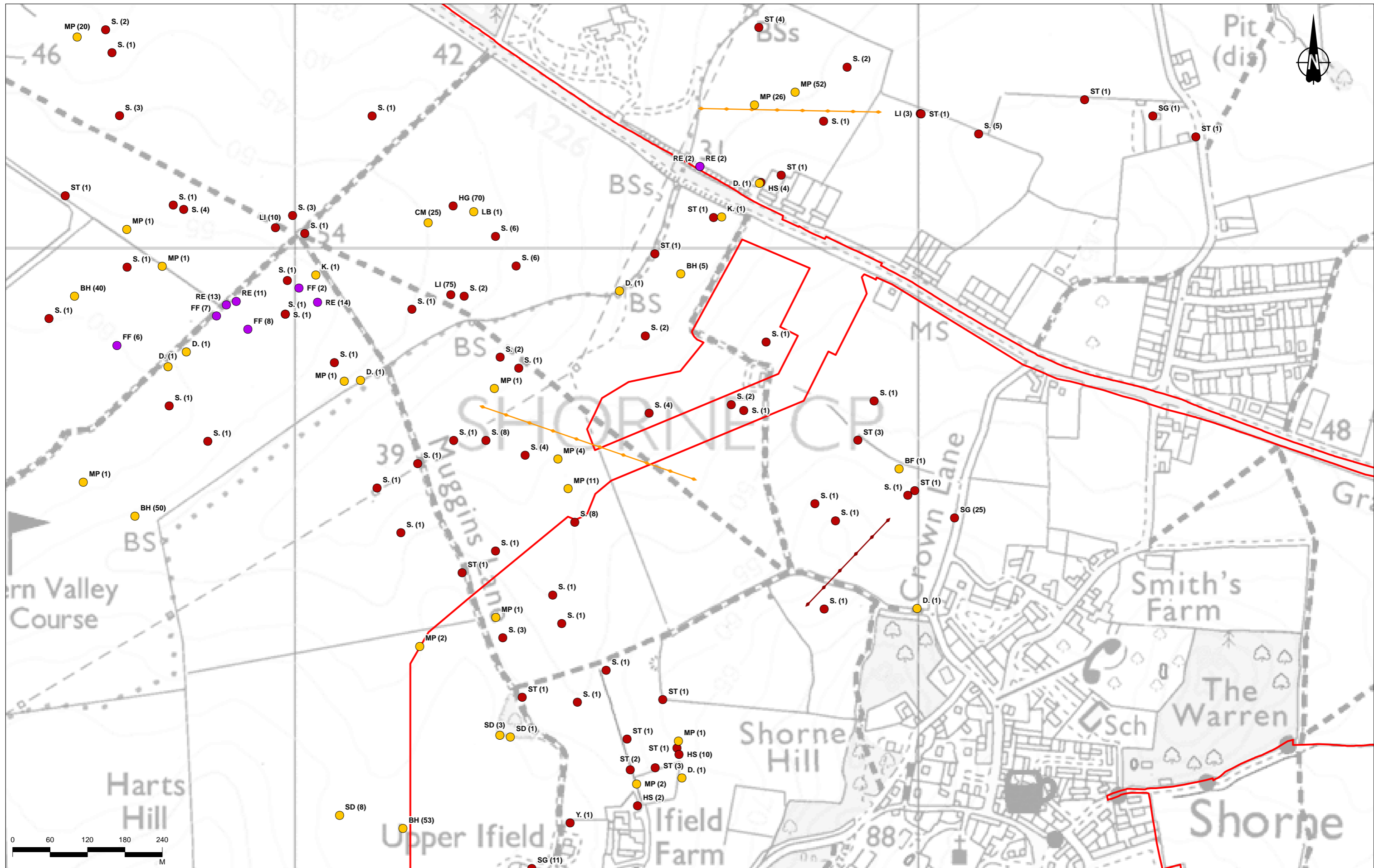
Order Limits	Protection Level	Amber	Protection Level	Amber
Transect route	Schedule 1	Green	Schedule 1	Green
	Red	Non-classified	Red	Non-classified



Client: national highways

Project: LOWER THAMES CROSSING

Status	DCO APPLICATION	Original Size	A3	Revision	P02
Application Document Number	TR010032/APP/6.2	Scale	1:5,500		
Drawing Title	Figure 8.18 Ornithology Main Route Transects Results - Wintering - Transect 23 Page 28 of 32				
Drawing Number	HE540039-CJV-EBD-SZP_EGNE00000000-DR-LE-50138				

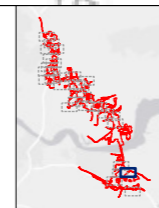


Contains Ordnance Survey data. © Crown copyright and database rights 2022. Ordnance Survey 100030649

P02	S8	24/10/2022	DCO Application	CD	SM	BF
Rev	Status	Rev. Date	Purpose of revision	Drawn	Chkd	Apprv'd

Legend

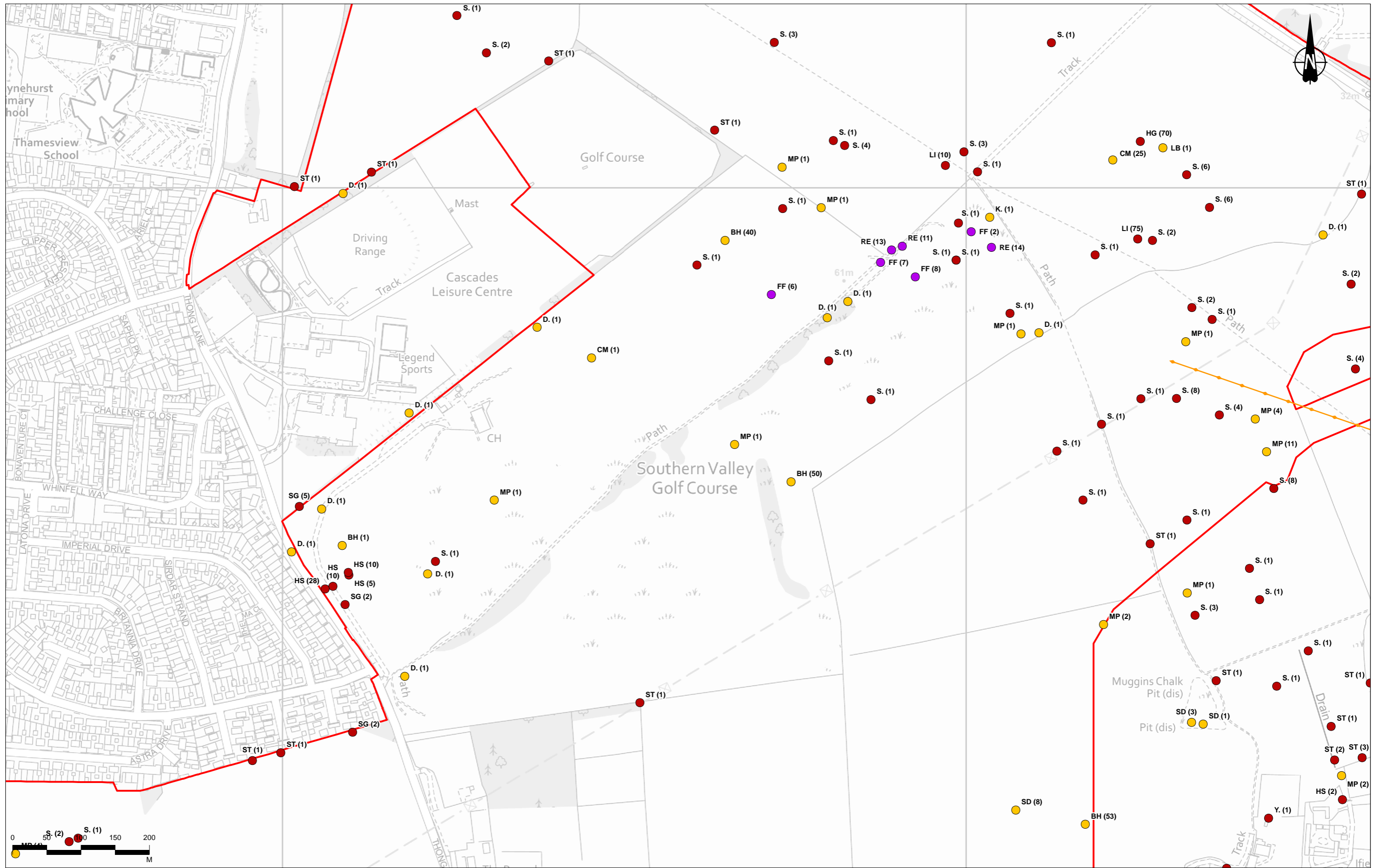
Order Limits	Protection Level	Amber	Protection Level	Amber
Transect route	Schedule 1	Green	Schedule 1	Green
	Red	Non-classified	Red	Non-classified



Client
 national highways

Project
 LOWER THAMES CROSSING

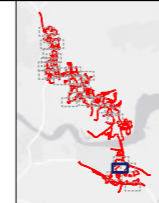
Status	DCO APPLICATION	Original Size	A3	Revision	P02
Application Document Number	TR010032/APP/6.2	Scale	1:5,500		
Drawing Title	Figure 8.18 Ornithology Main Route Transects Results - Wintering - Transect 24 Page 29 of 32				
Drawing Number	HE540039-CJV-EBD-SZP_EGNE00000000-DR-LE-50138				



Contains Ordnance Survey data. © Crown copyright and database rights 2022. Ordnance Survey 100030649


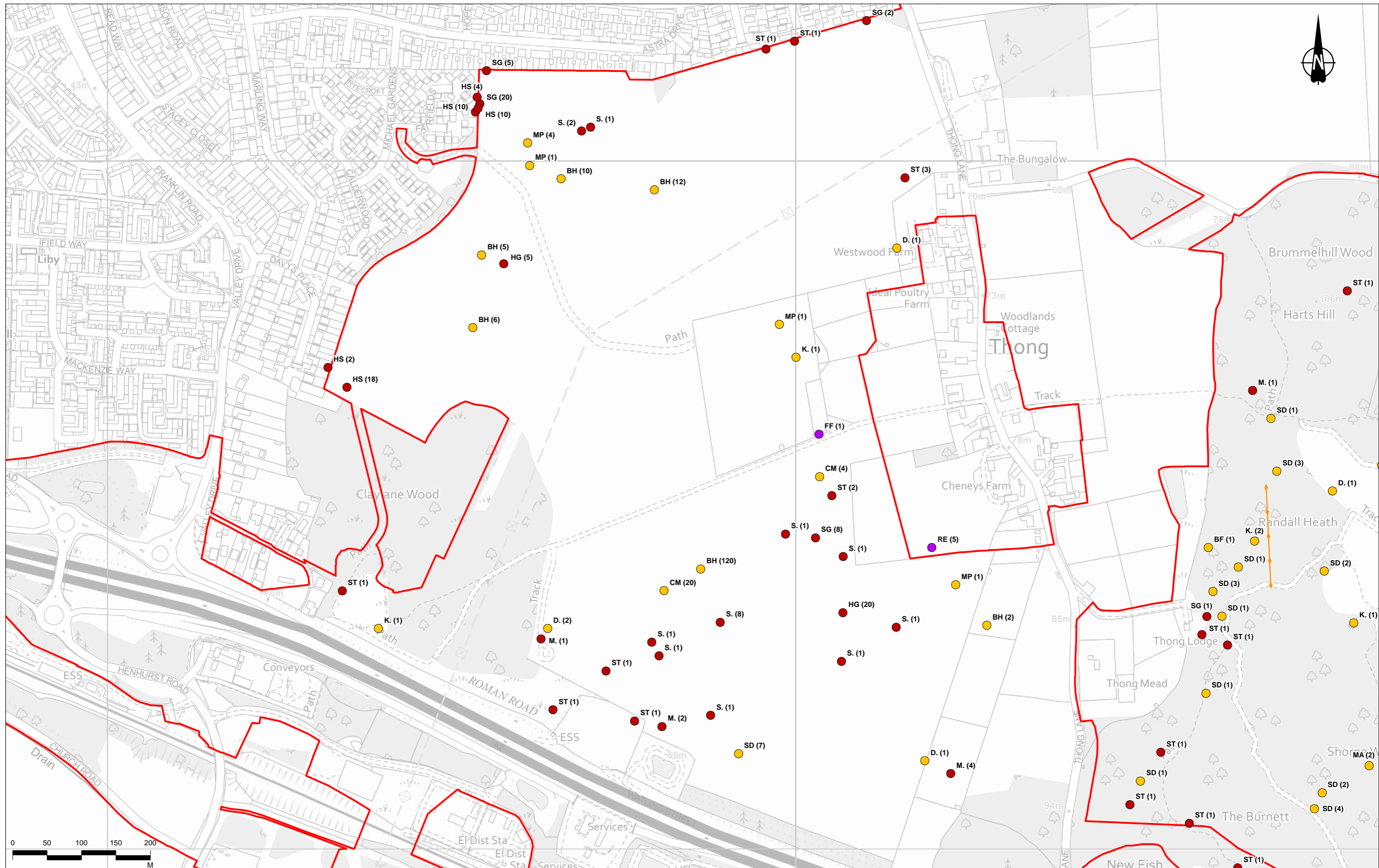
Rev	Status	Rev. Date	Purpose of revision	Drawn	Chkd	Apprv'd
P02	S8	24/10/2022	DCO Application	CD	SM	BF

Order Limits		Protection Level		Protection Level	
[Red Line]	Order Limits	[Yellow Circle]	Amber	[Purple Circle]	Schedule 1
[Dashed Line]	Transect route	[Green Circle]	Green	[Red Circle]	Red
		[Black Circle]	Non-classified	[Red Line]	Red
				[Black Line]	Non-classified



Client
 national highways
 Project
LOWER THAMES CROSSING

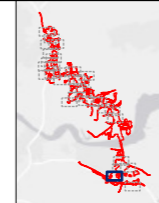
Status	DCO APPLICATION	Original Size	A3	Revision	P02
Application Document Number	TR010032/APP/6.2	Scale	1:5,000		
Drawing Title	Figure 8.18 Ornithology Main Route Transects Results - Wintering - Transect 25 Page 30 of 32				
Drawing Number	HE540039-CJV-EBD-SZP_EGNE00000000-DR-LE-50138				



Contains Ordnance Survey data. © Crown copyright and database rights 2022. Ordnance Survey 100030649

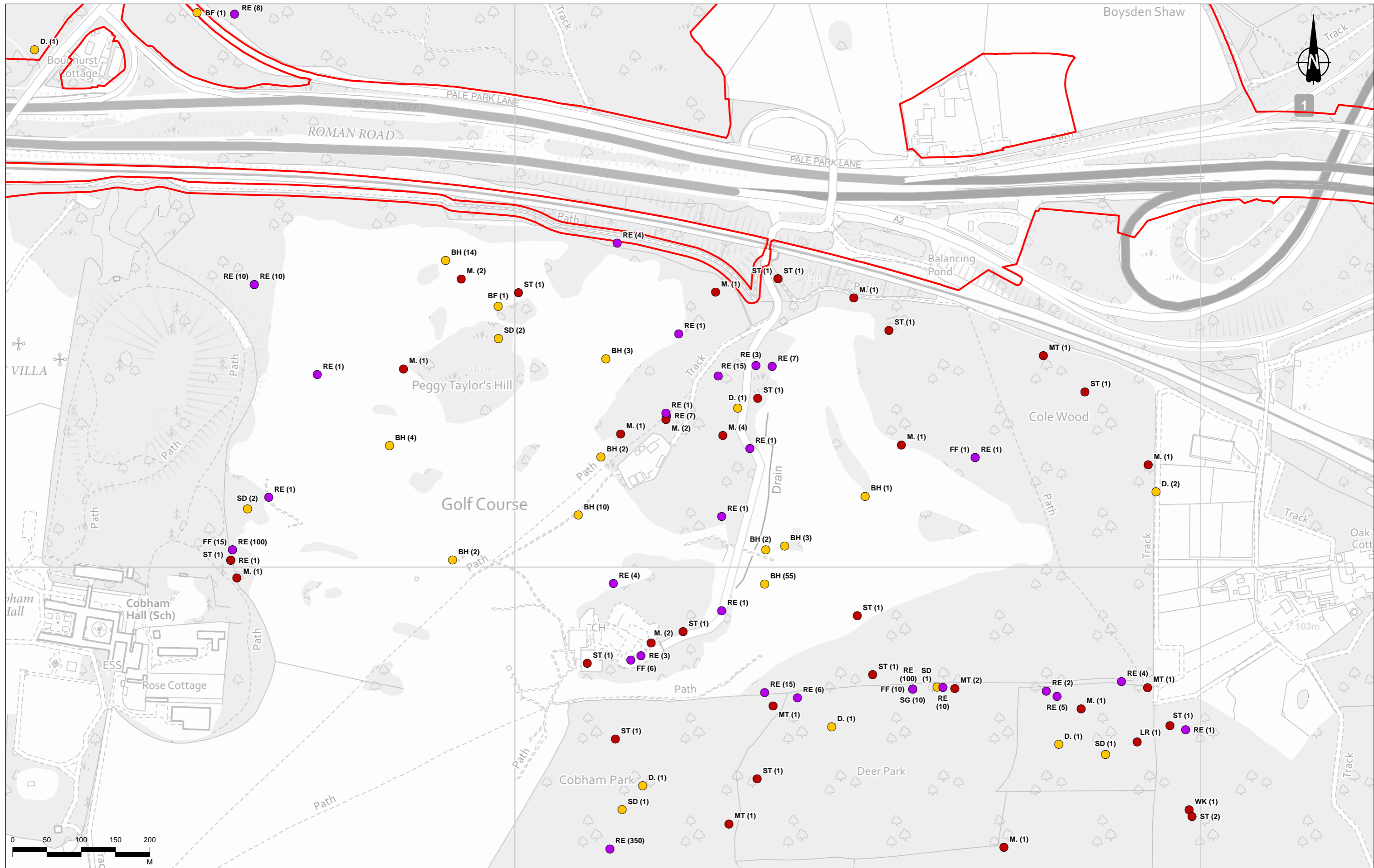
Legend	
Order Limits	Protection Level
Transect route	Amber
Schedule 1	Green
Red	Non-classified
Amber	Schedule 1
Green	Red
Non-classified	

P02	S8	24/10/2022	DCO Application	CD	SM	BF
Rev	Status	Rev. Date	Purpose of revision	Drawn	Chkd	Apprv'd



Client
 national highways
 Project
LOWER THAMES CROSSING

Status	DCO APPLICATION	Original Size	A3	Revision	P02
Application Document Number	TR010032/APP/6.2	Scale	1:5,000		
Drawing Title	Figure 8.18 Ornithology Main Route Transects Results - Wintering - Transect 26 Page 31 of 32				
Drawing Number	HE540039-CJV-EBD-SZP_EGNE00000000-DR-LE-50138				

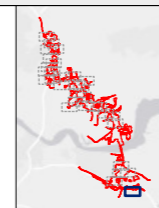


Contains Ordnance Survey data. © Crown copyright and database rights 2022. Ordnance Survey 100030649

P02	S8	24/10/2022	DCO Application	CD	SM	BF
Rev	Status	Rev. Date	Purpose of revision	Drawn	Chkd	Apprvd

Legend

Order Limits	Protection Level	Amber	Protection Level	Amber
Transect route	Schedule 1	Green	Schedule 1	Green
	Red	Non-classified	Red	Non-classified



Client
 national highways
 Project
LOWER THAMES CROSSING

Status	DCO APPLICATION	Original Size	A3	Revision	P02
Application Document Number	TR010032/APP/6.2	Scale	1:5,000		
Drawing Title	Figure 8.18 Ornithology Main Route Transects Results - Wintering - Transect 28 Page 32 of 32				
Drawing Number	HE540039-CJV-EBD-SZP_EGNE00000000-DR-LE-50138				

If you need help accessing this or any other National Highways information, please call **0300 123 5000** and we will help you.

© Crown copyright 2022.

You may re-use this information (not including logos) free of charge in any format or medium, under the terms of the Open Government Licence. To view this licence:

visit www.nationalarchives.gov.uk/doc/open-government-licence/

write to the **Information Policy Team, The National Archives, Kew, London TW9 4DU**, or email psi@nationalarchives.gsi.gov.uk.

Mapping (where present): © Crown copyright and database rights 2022 OS 100030649. You are permitted to use this data solely to enable you to respond to, or interact with, the organisation that provided you with the data. You are not permitted to copy, sub-license, distribute or sell any of this data to third parties in any form.

If you have any enquiries about this publication email info@nationalhighways.co.uk or call **0300 123 5000***.

*Calls to 03 numbers cost no more than a national rate call to an 01 or 02 number and must count towards any inclusive minutes in the same way as 01 and 02 calls. These rules apply to calls from any type of line including mobile, BT, other fixed line or payphone. Calls may be recorded or monitored.

Printed on paper from well-managed forests and other controlled sources when issued directly by National Highways.

Registered office Bridge House, 1 Walnut Tree Close, Guildford GU1 4LZ

National Highways Company Limited registered in England and Wales number 09346363